EUROPEAN GEOPHYSICAL SERVICES LTD

Client:	**Marriott Geotechnical**	Log Type: ***Image***
Borehole:	**TH0421**	

Location: **UKGEOS** Area: **Thornton Science Park** Grid Ref: Elevation:

Drilled Depth: (m)	**104.2**	Date:	**16.05.2023**
Logged Depth: (m)	**103.5**	Recorded By:	**M. Kynaston**
Logging Datum:	**Top of 610mm PVC Lining**	Remarks:	
Logged Interval: (m)	**14.7 - 103.5**		
Fluid Level: (m)	**14.7**		

BOREHOLE RECORD

Bit: (mm)	From: (m)	To: (m)
147	**6.0**	**104.2**

CASING RECORD

Type	Size: (mm)	From: (m)	To: (m)
Steel	**250**	**0.0**	**6.0**

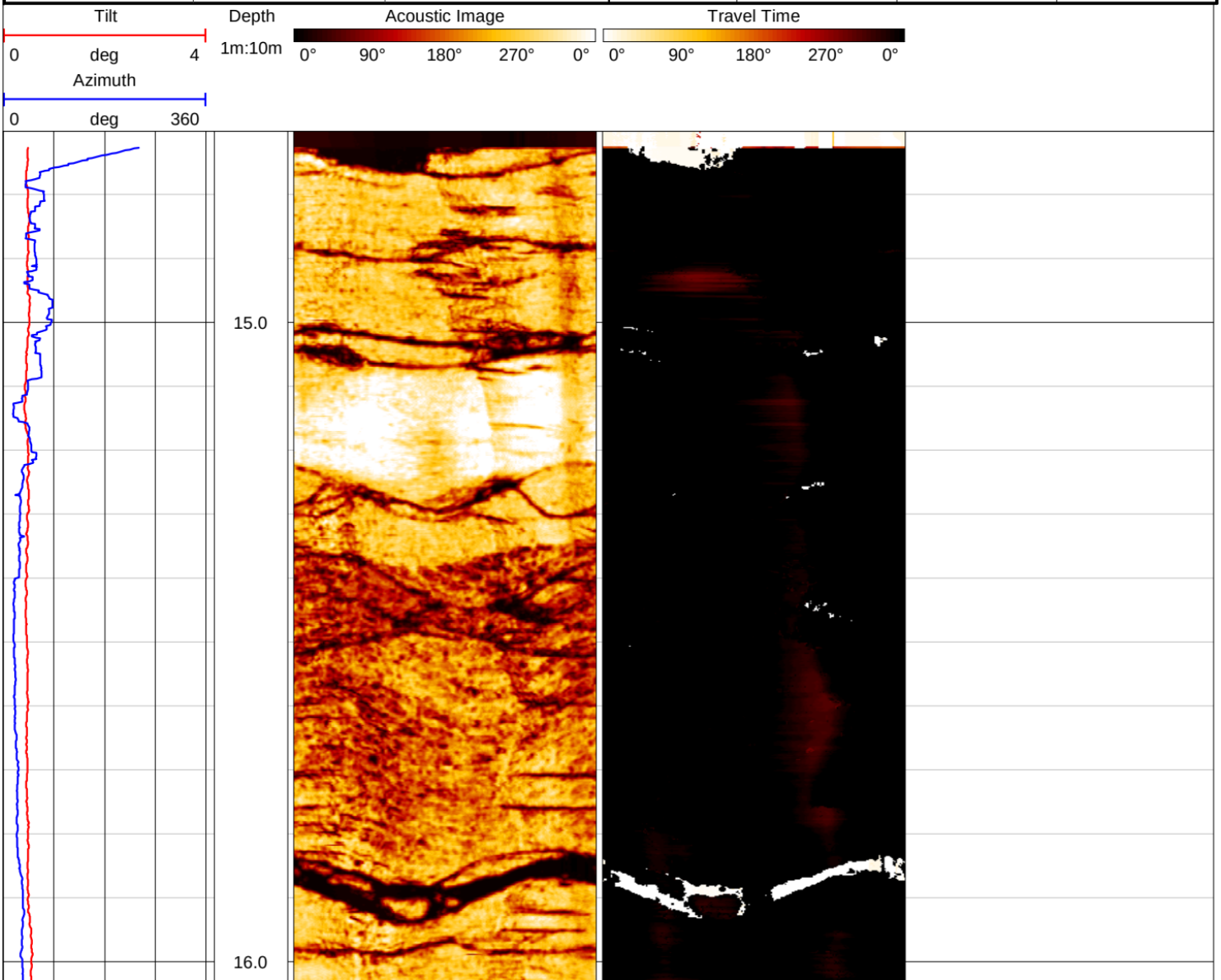

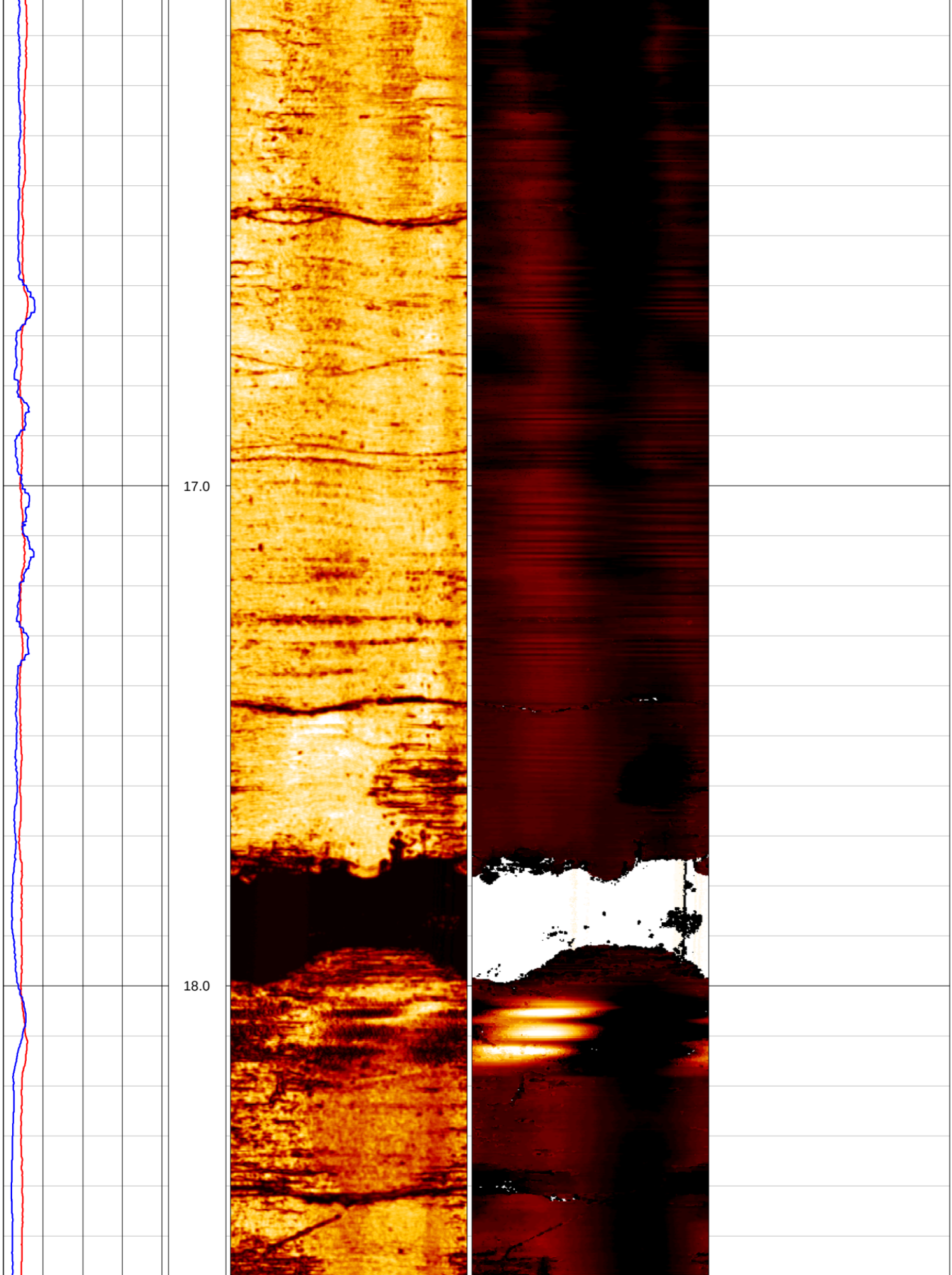
17.0
18.0

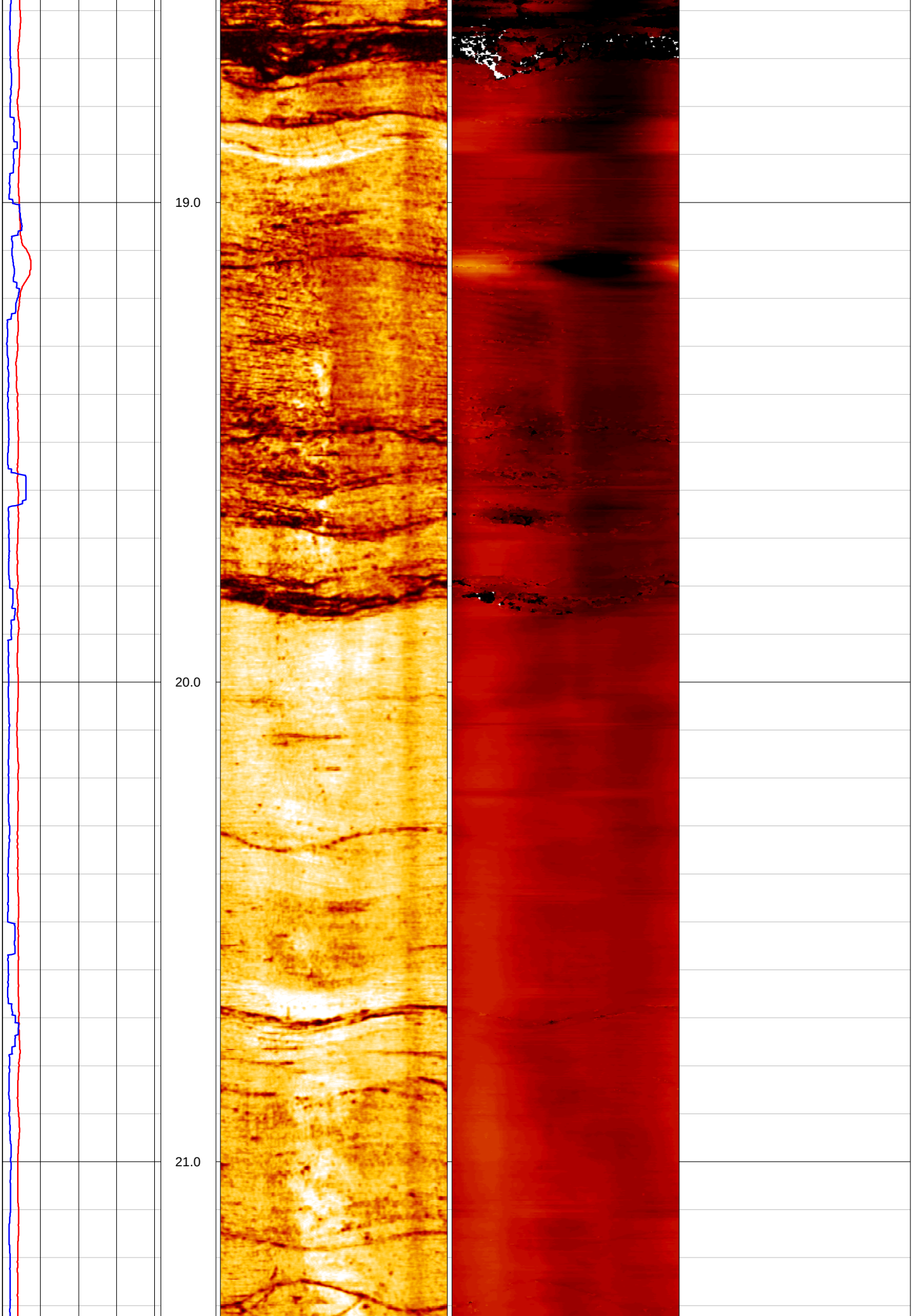
19.0
20.0
21.0

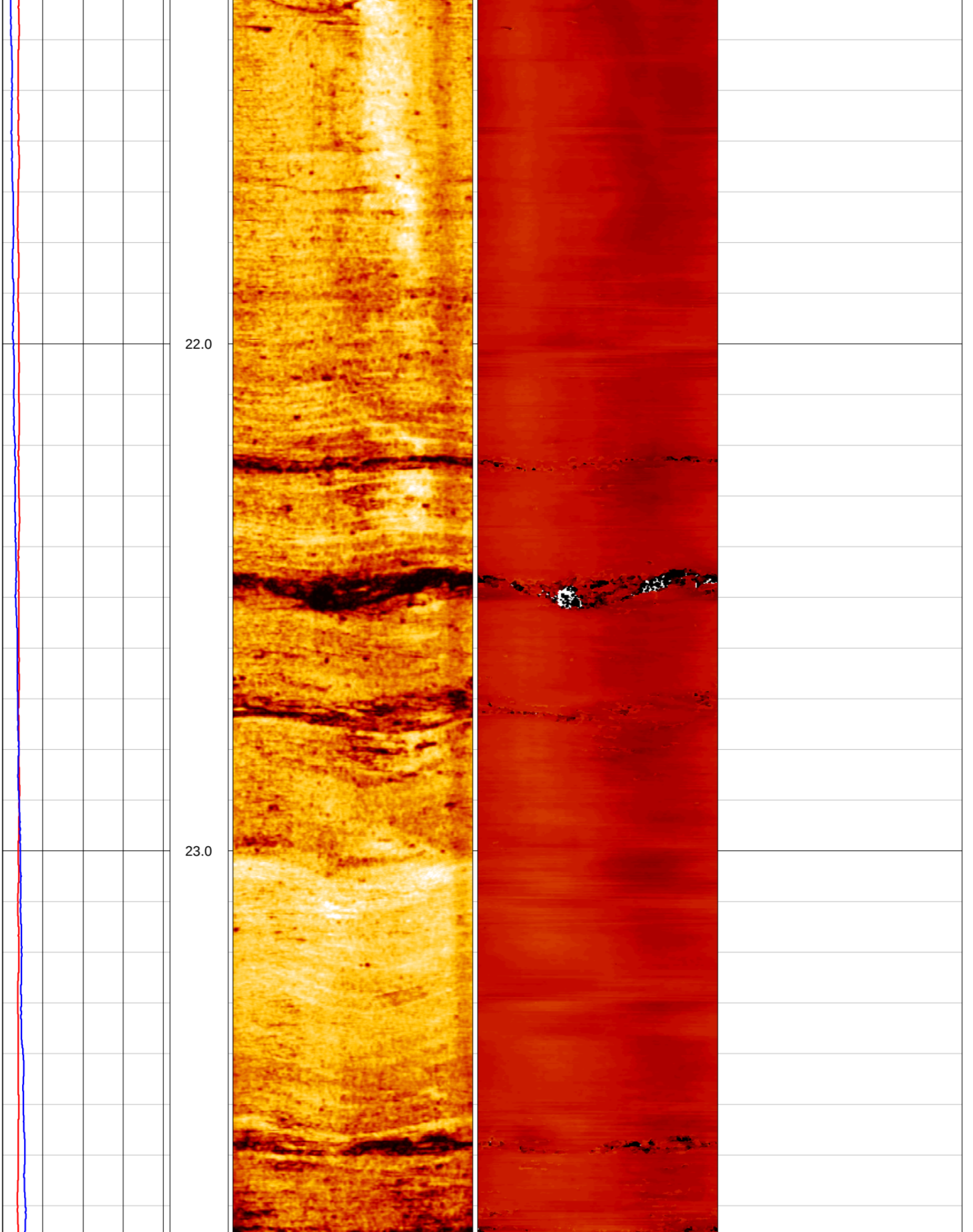
22.0
23.0

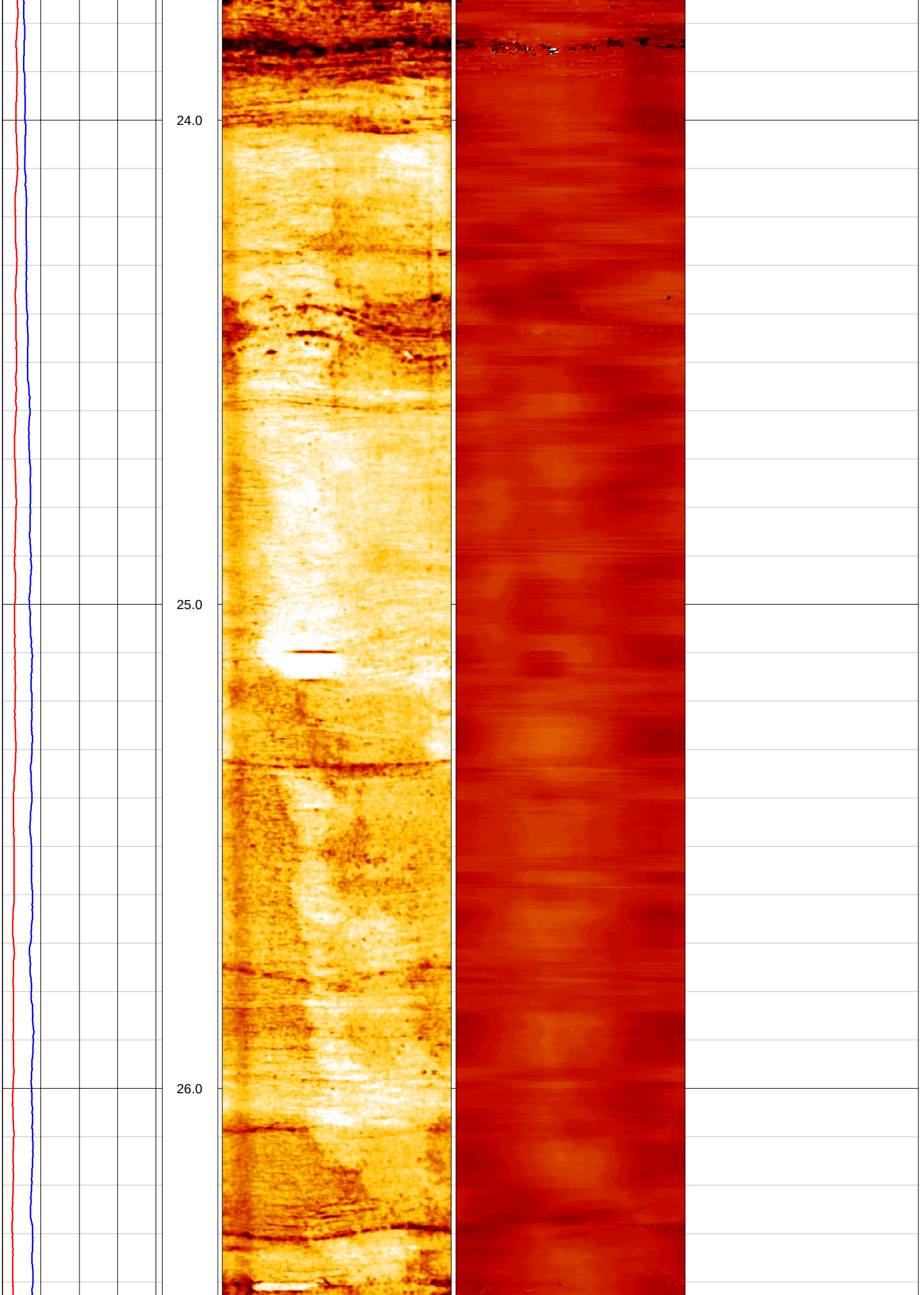
24.0
25.0
26.0

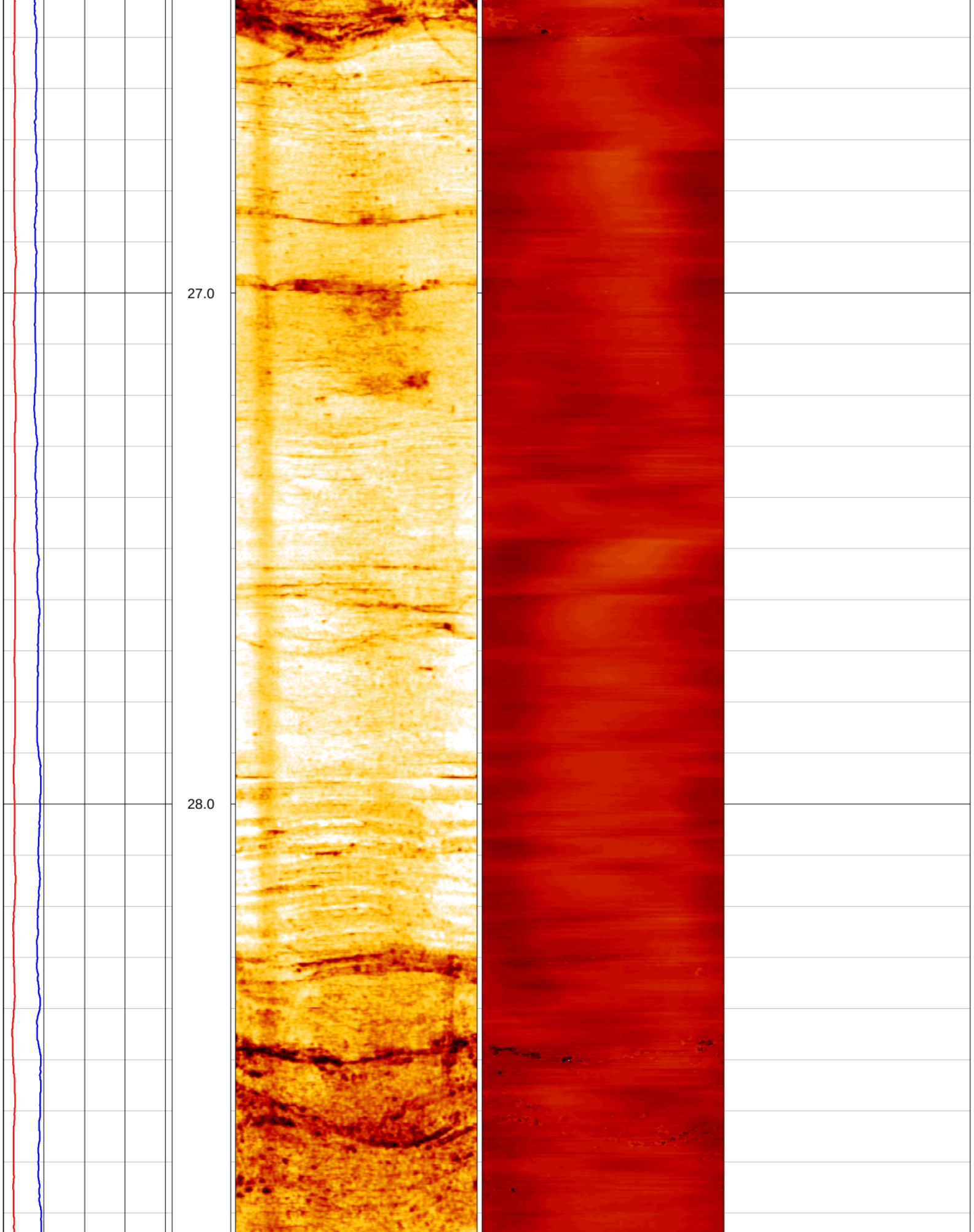
27.0
28.0

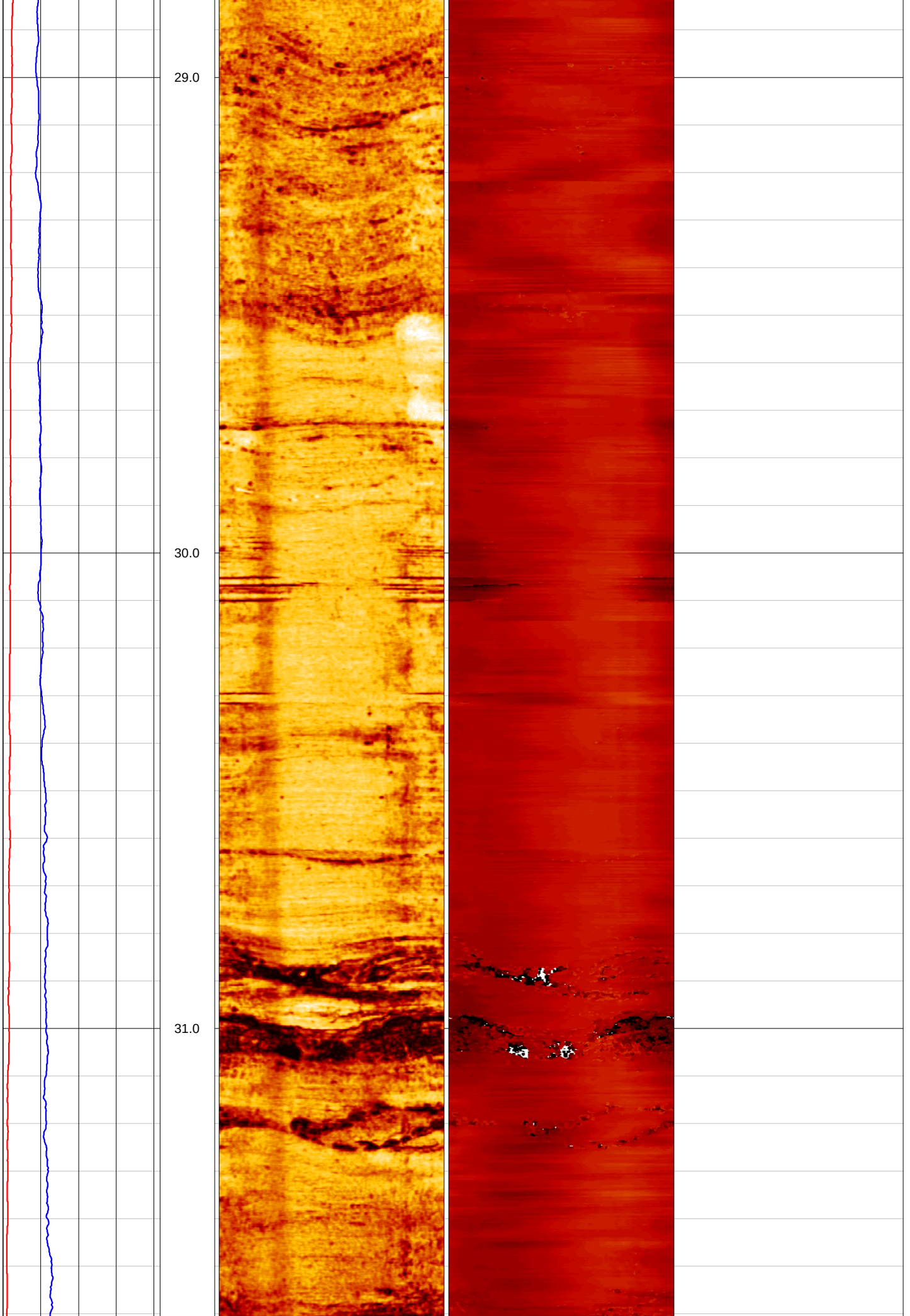
29.0
30.0
31.0

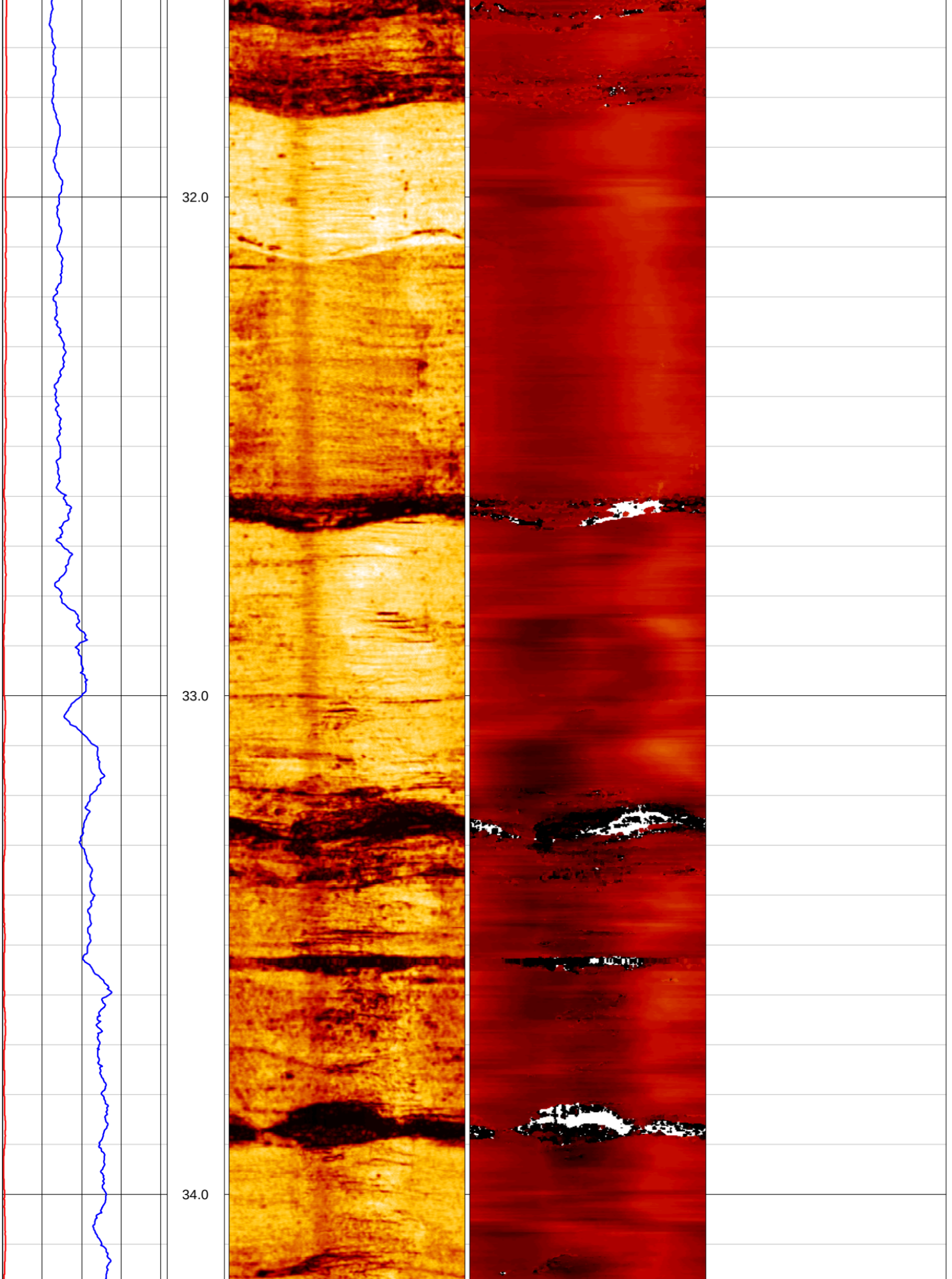
32.0
33.0
34.0

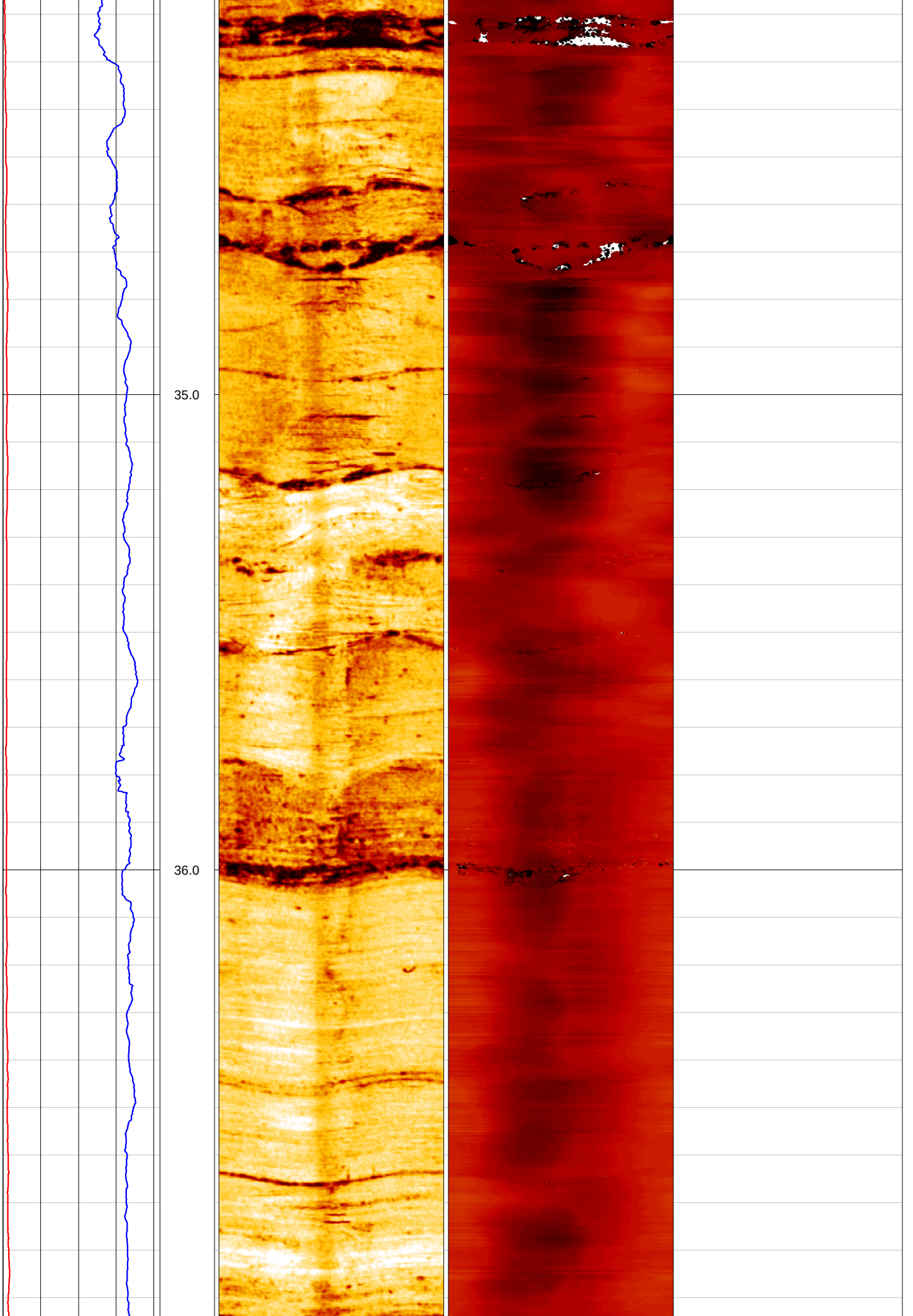
35.0
36.0


37.0
38.0
39.0

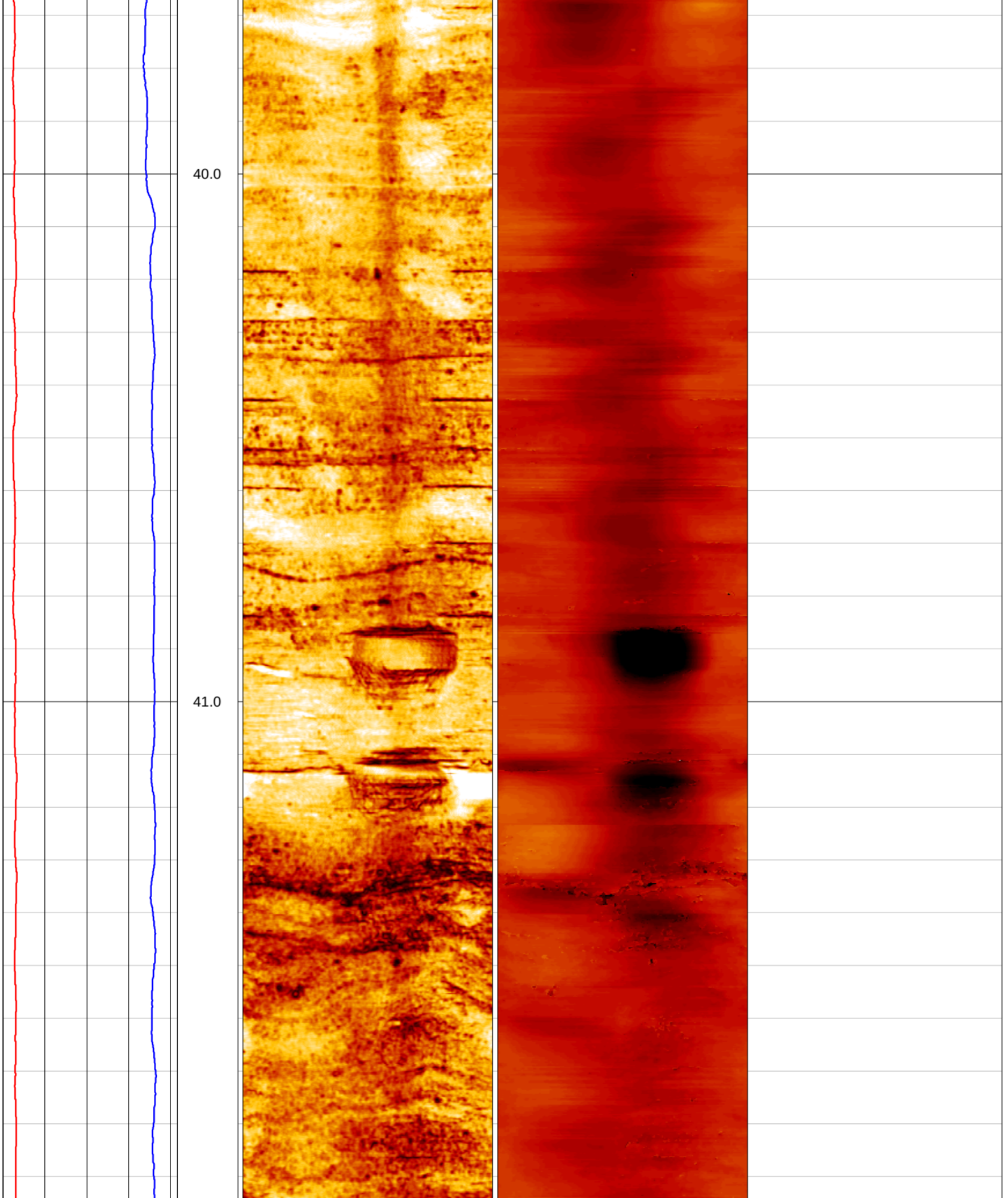
40.0
41.0

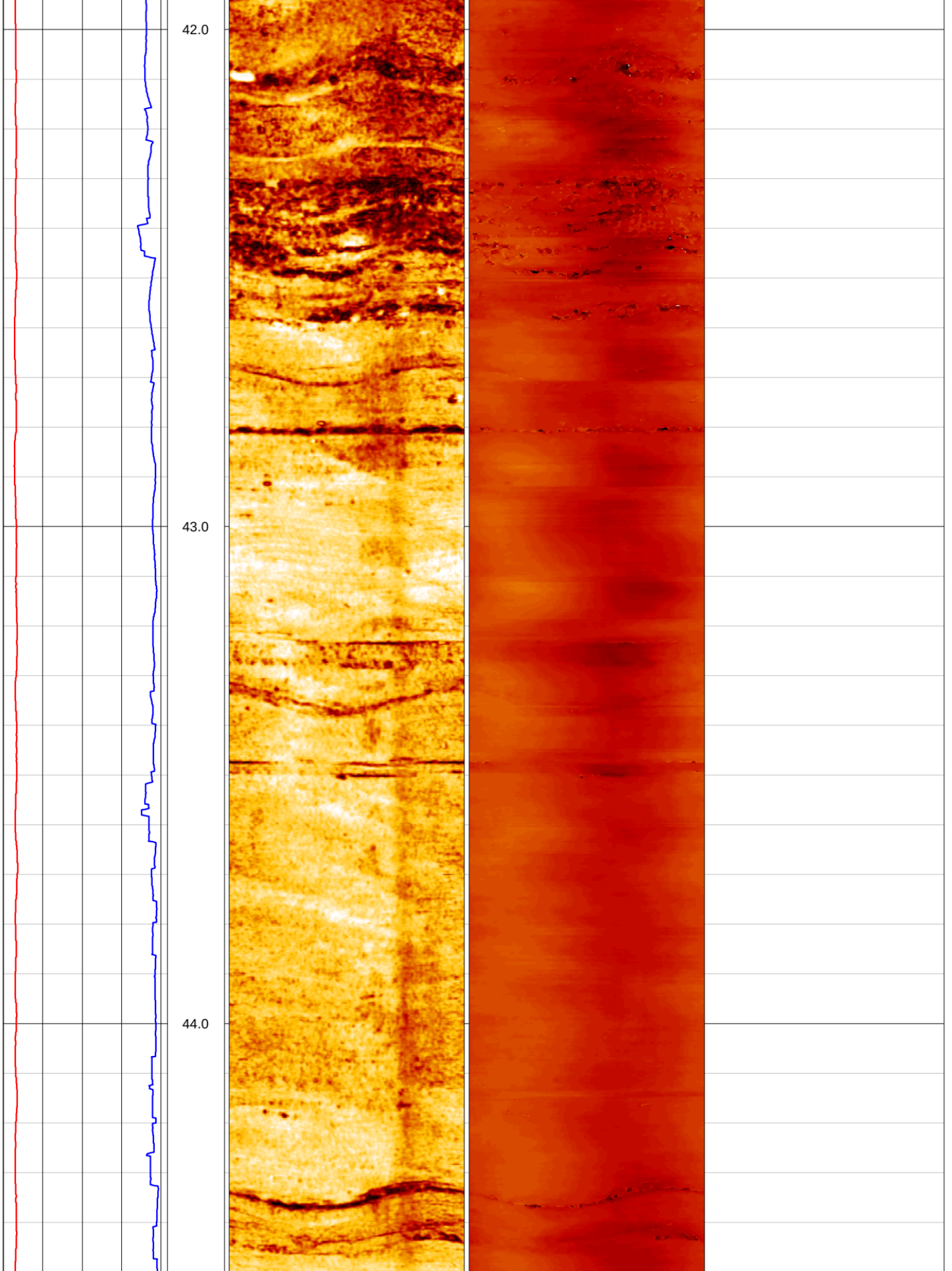
42.0
43.0
44.0

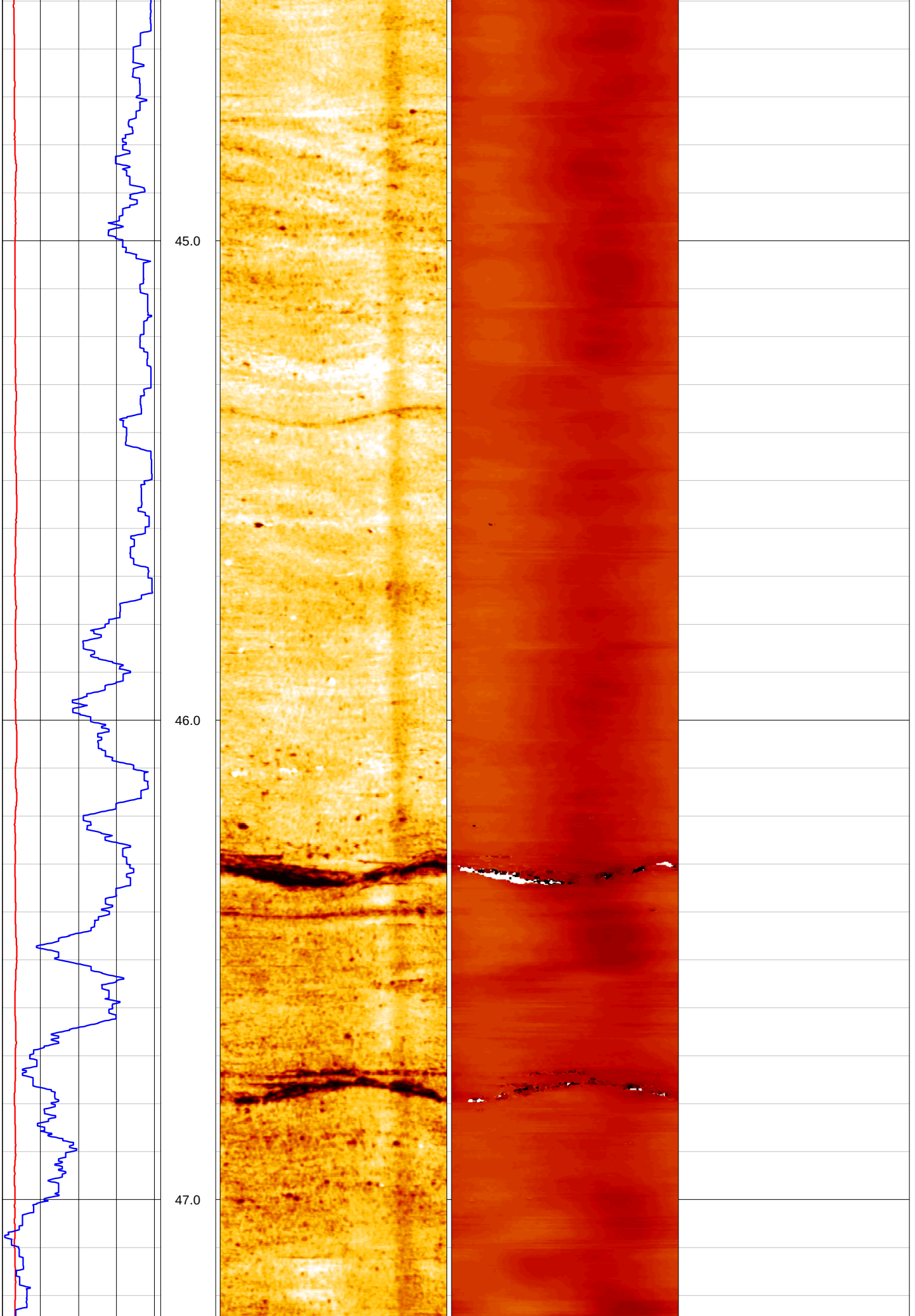
45.0
46.0
47.0

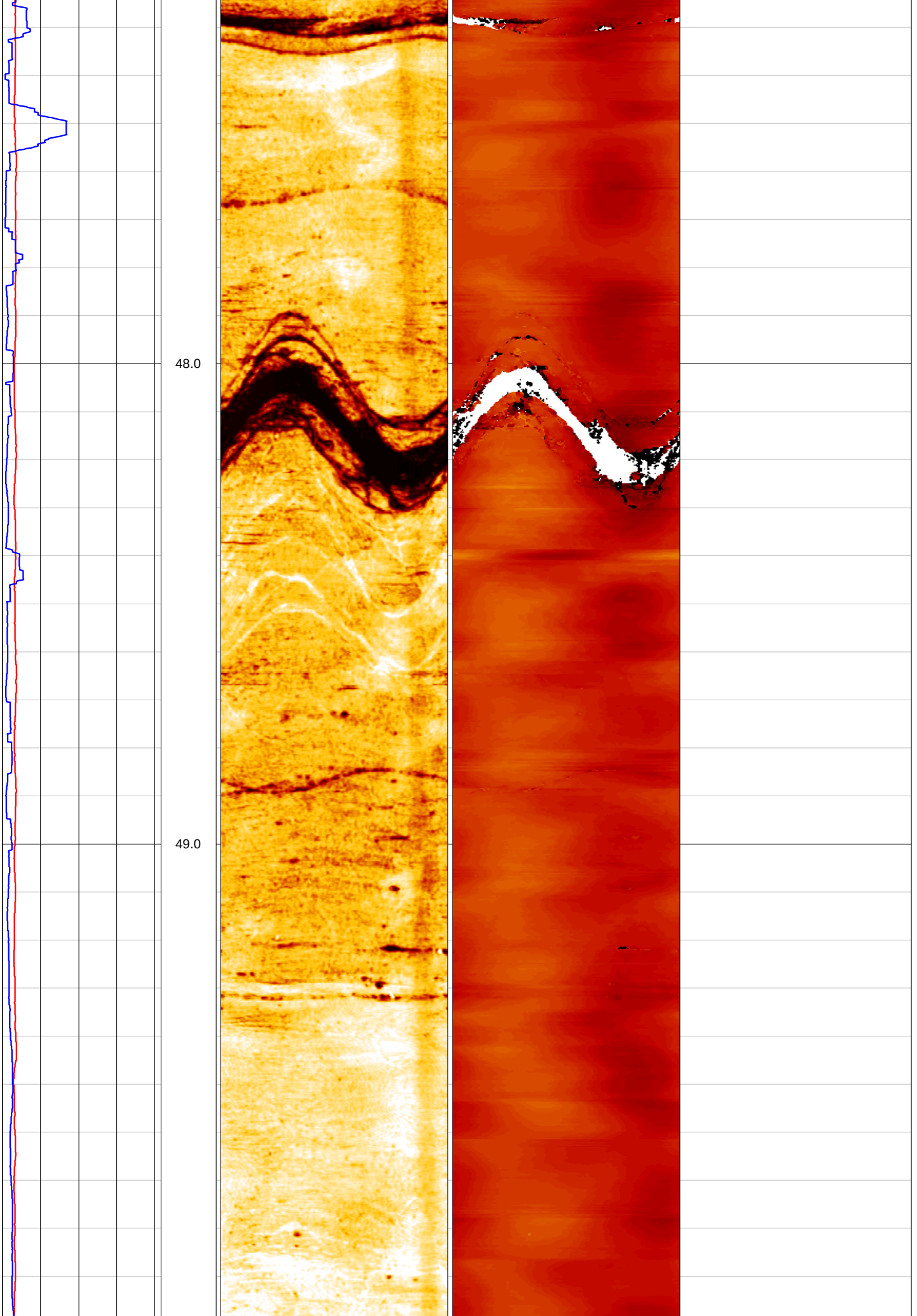
48.0
49.0

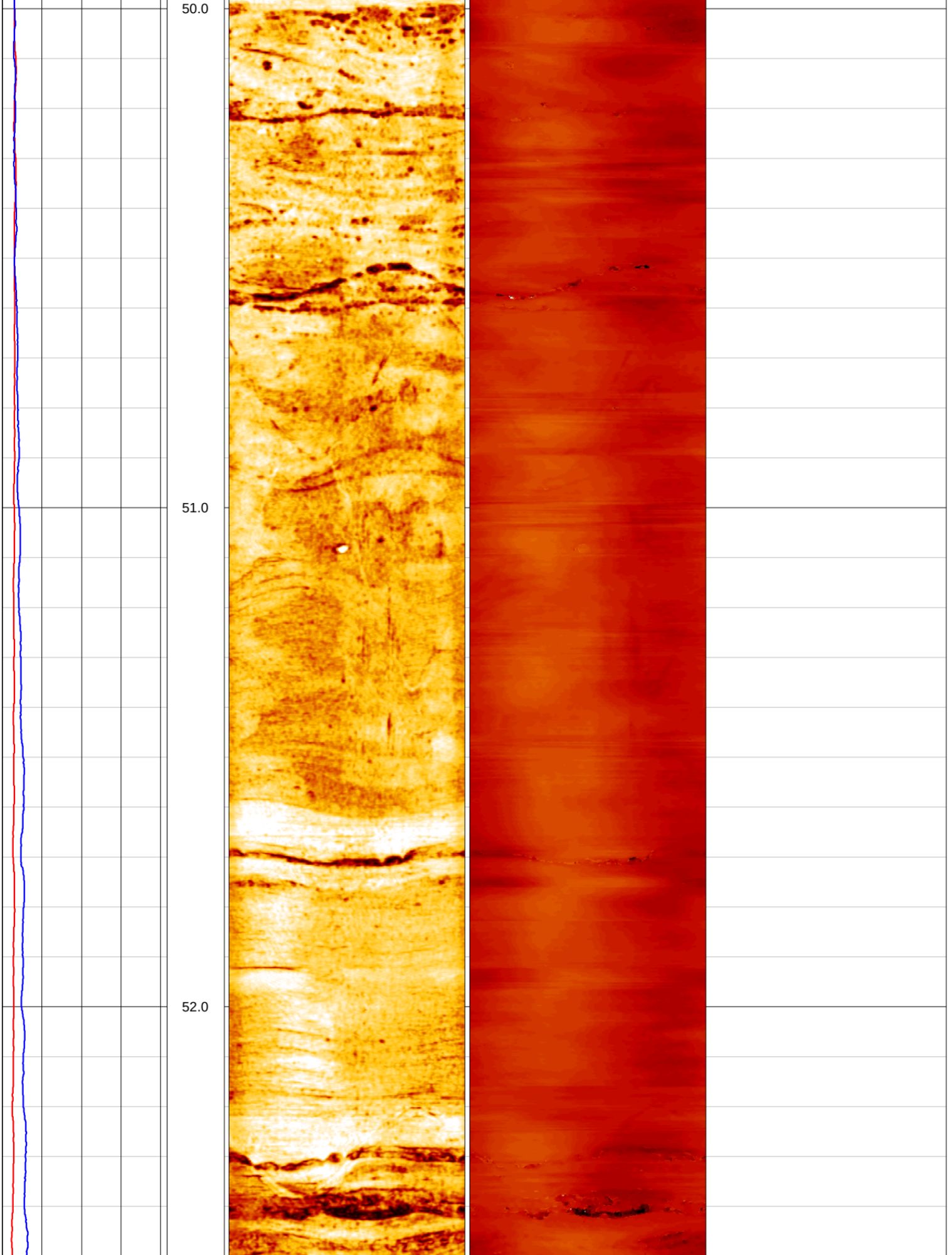
50.0
51.0
52.0

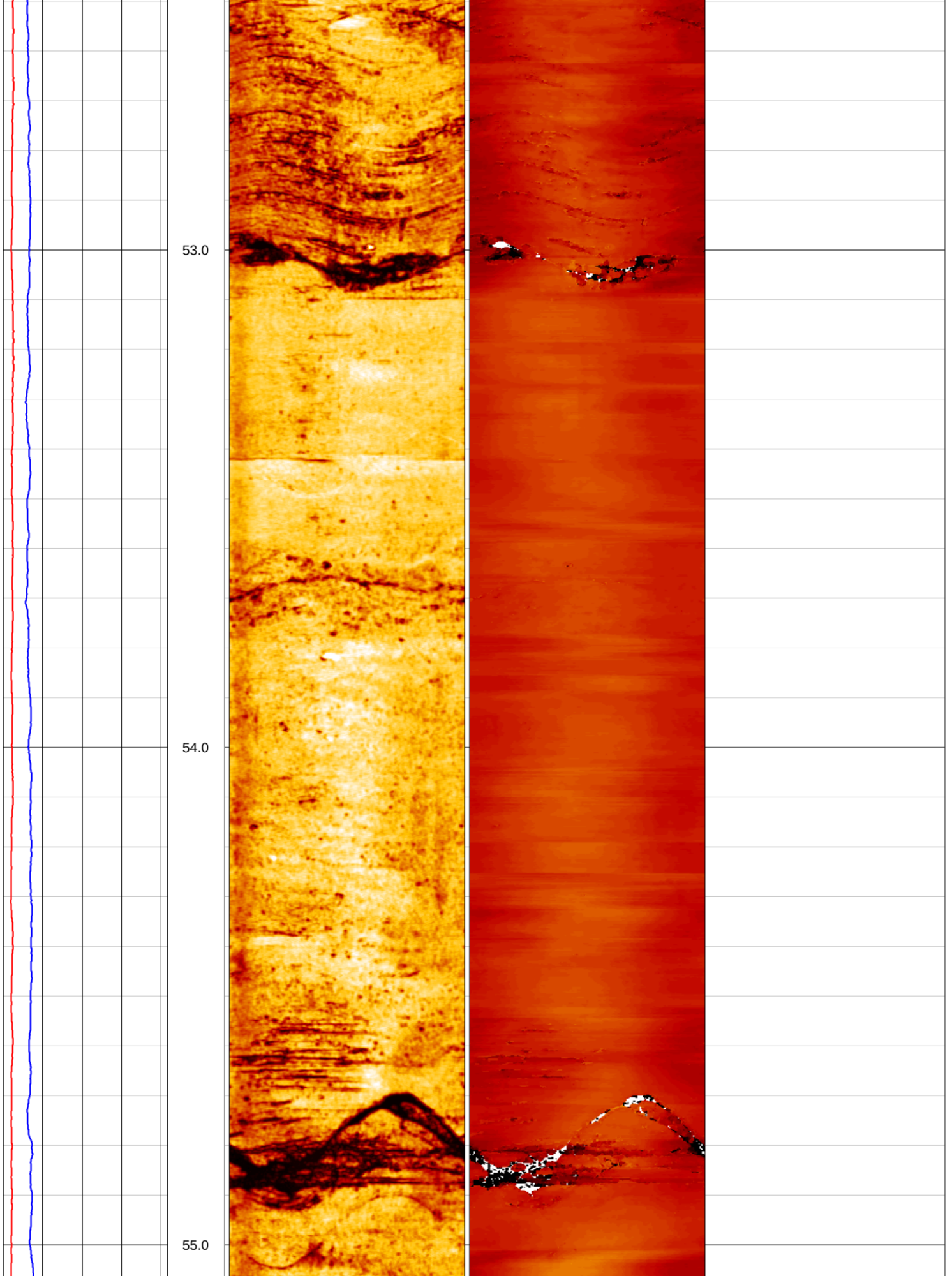
53.0
54.0
55.0

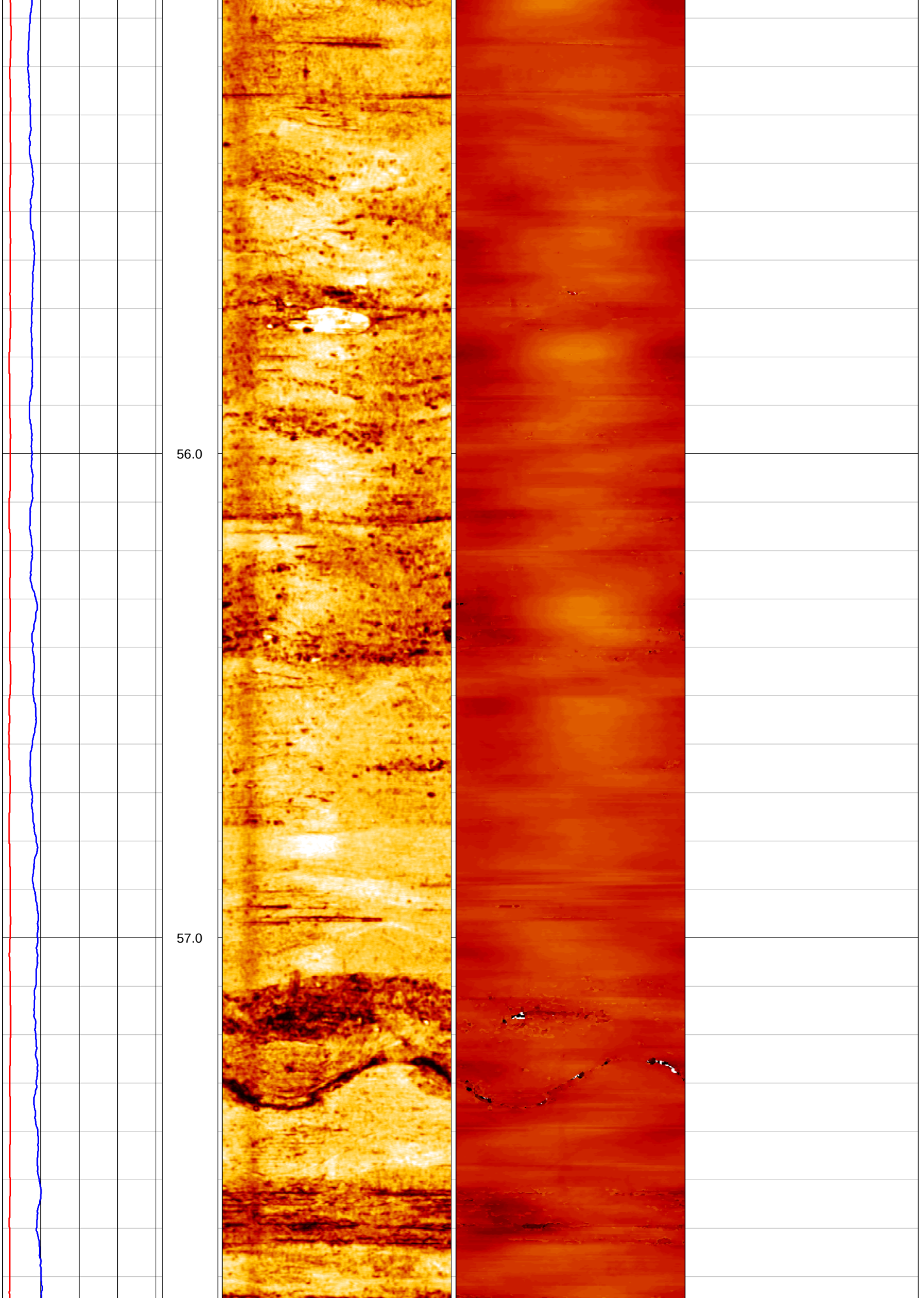
56.0
57.0

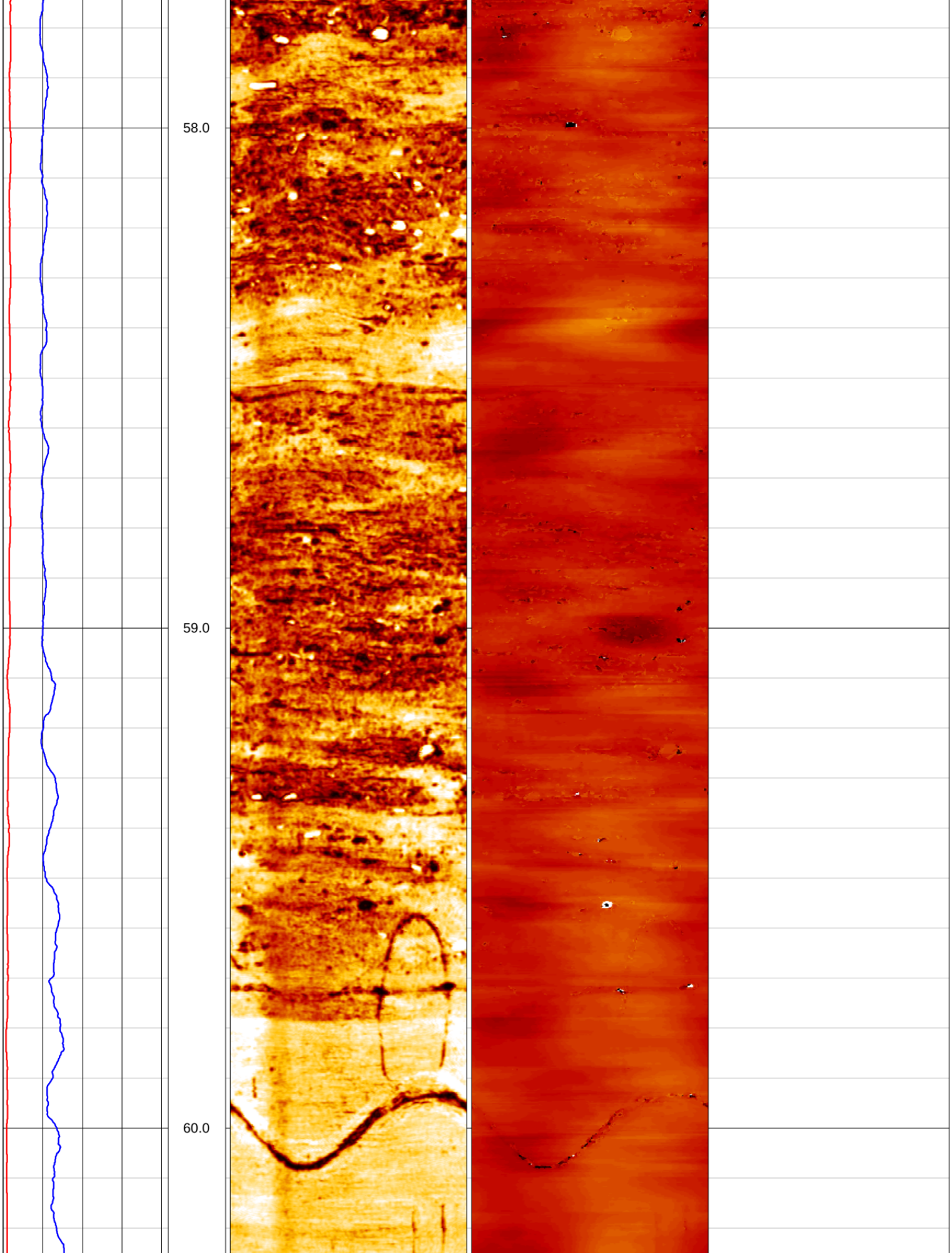
58.0
59.0
60.0

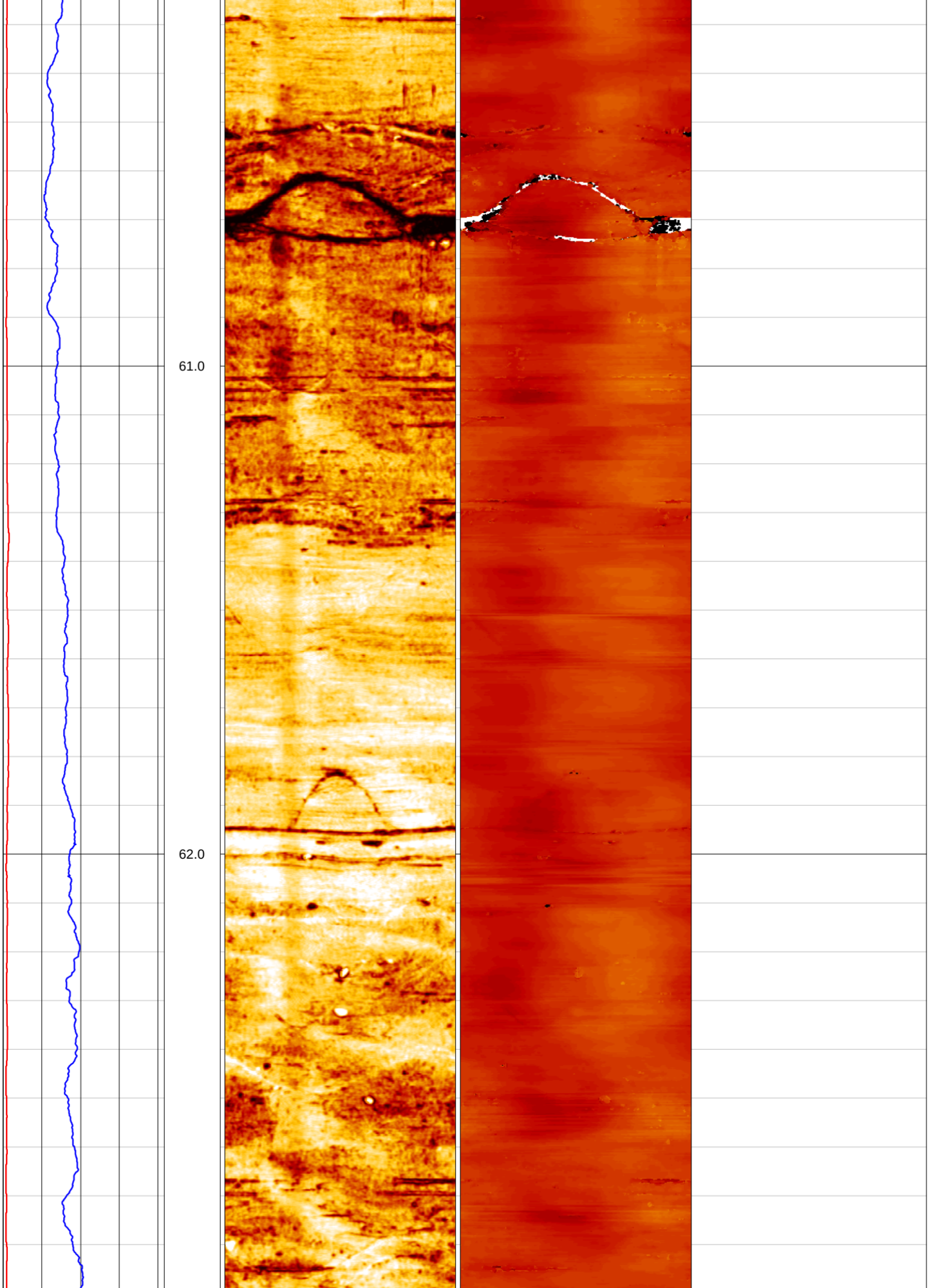
61.0
62.0

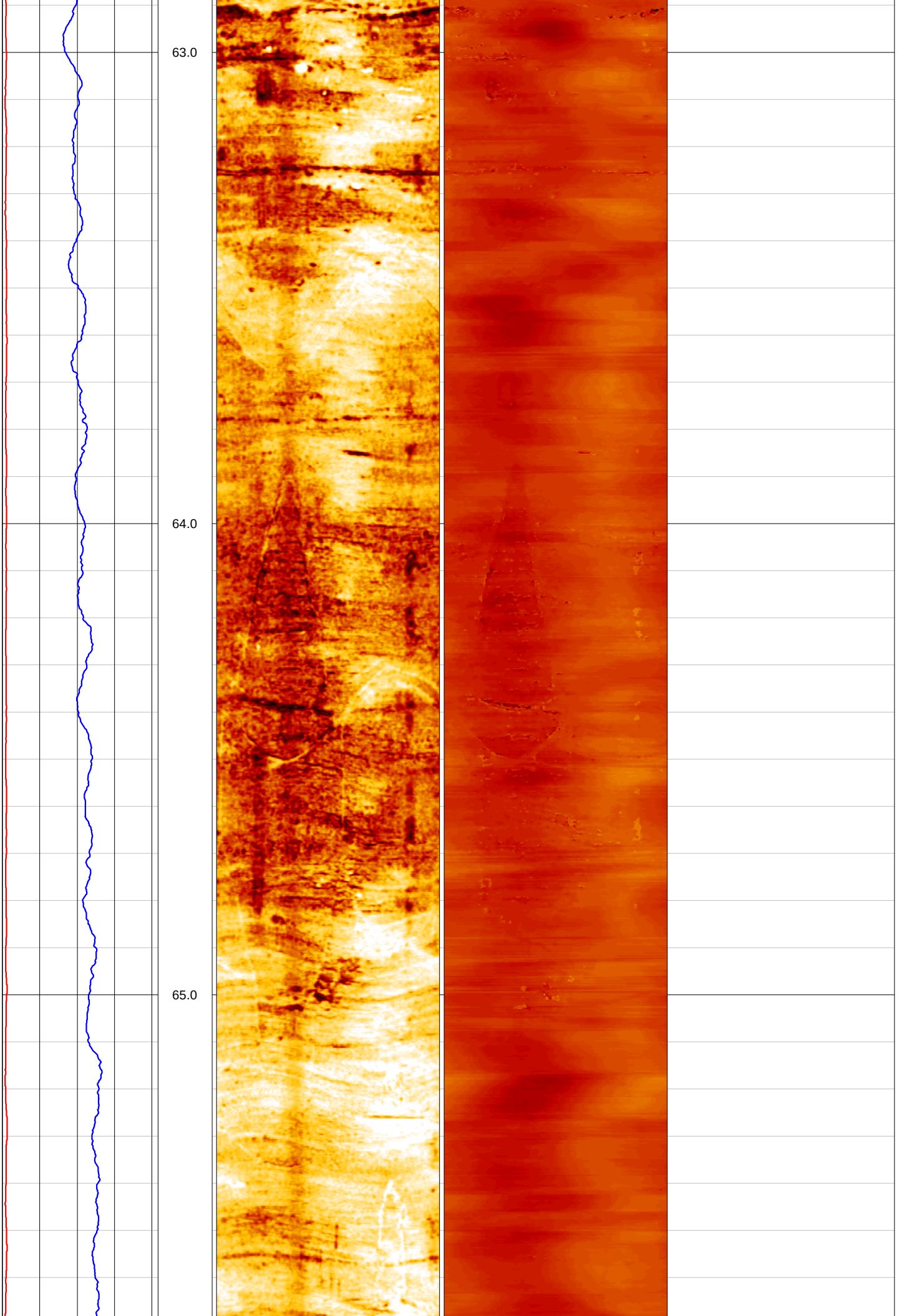
63.0
64.0
65.0

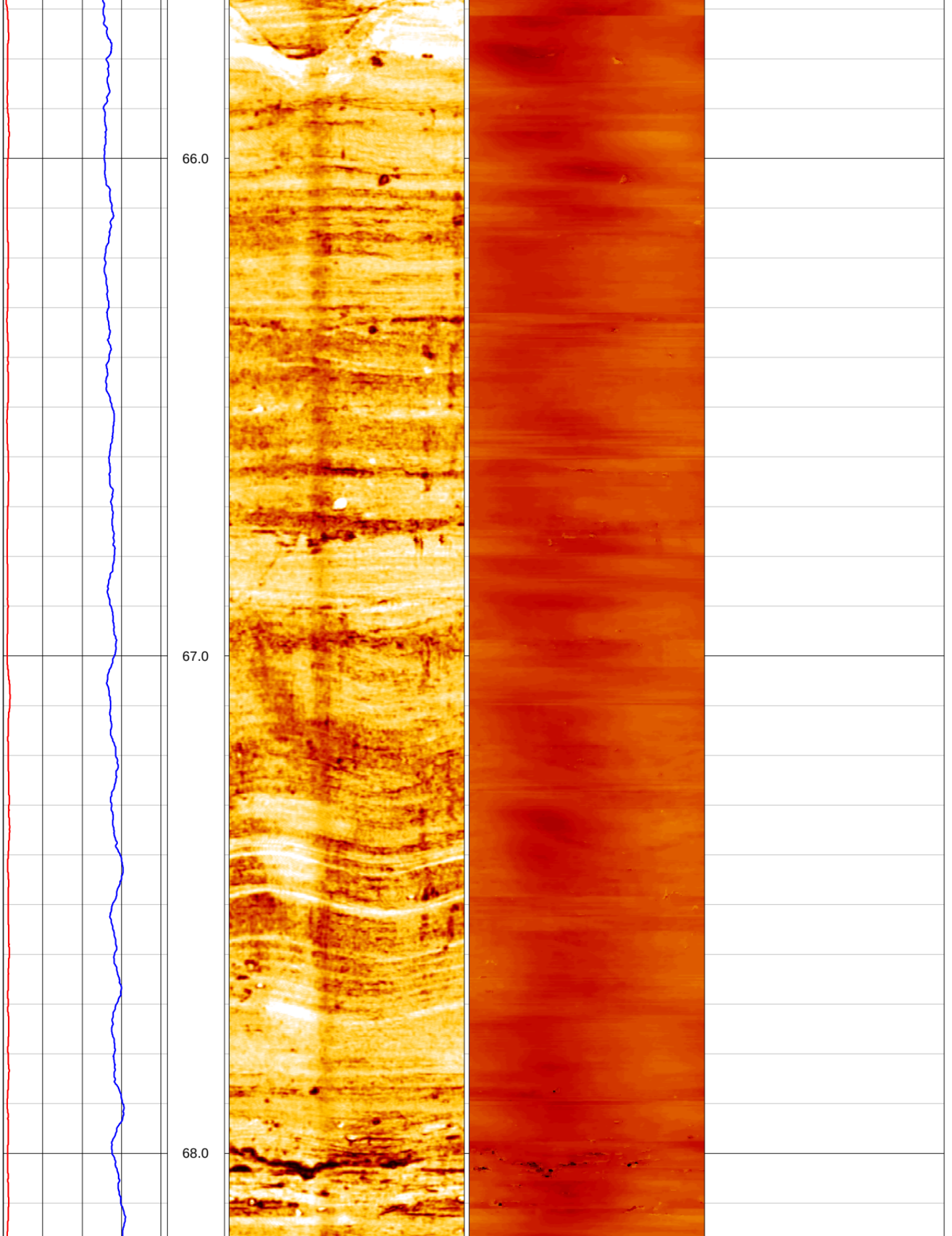
66.0
67.0
68.0

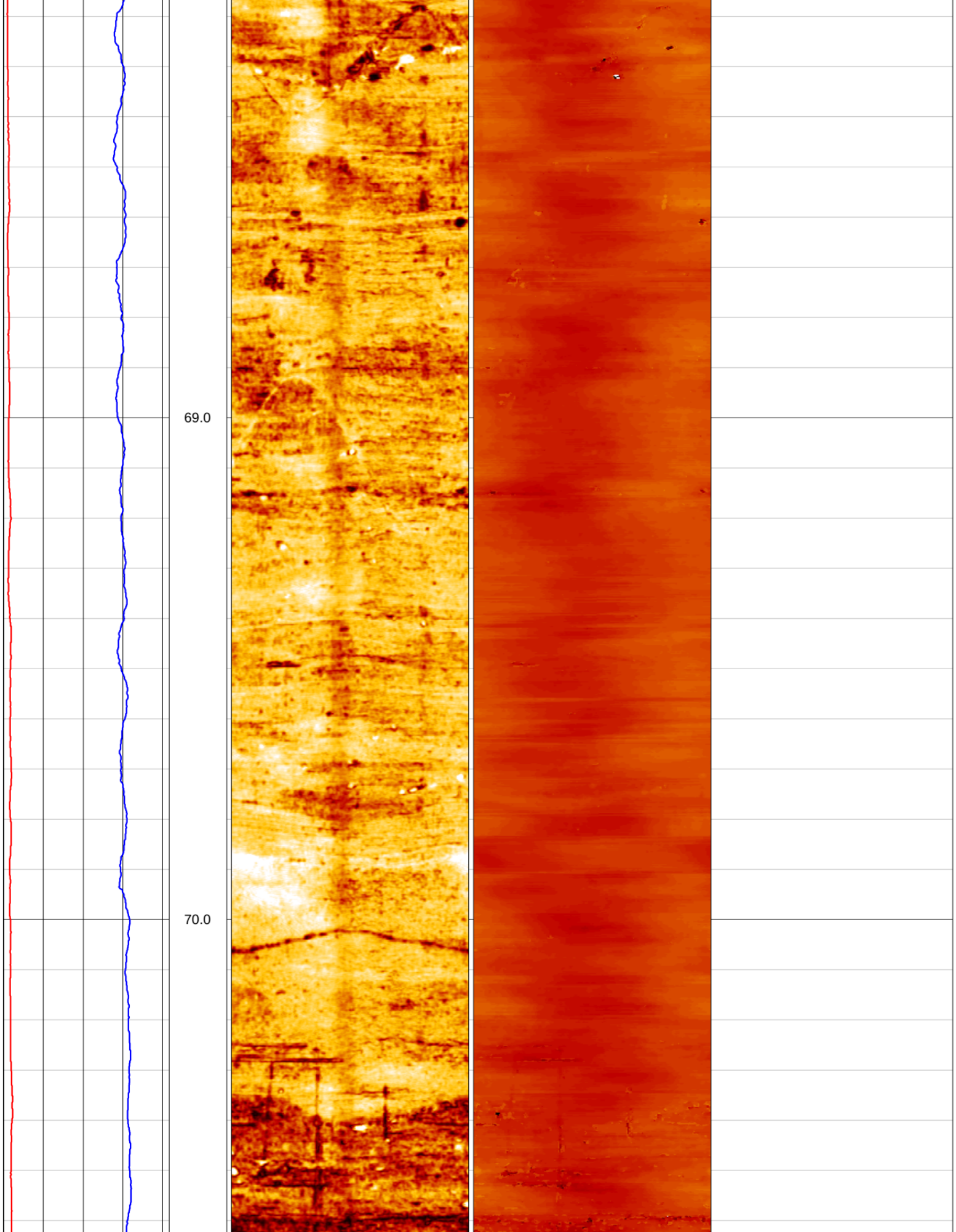
69.0
70.0

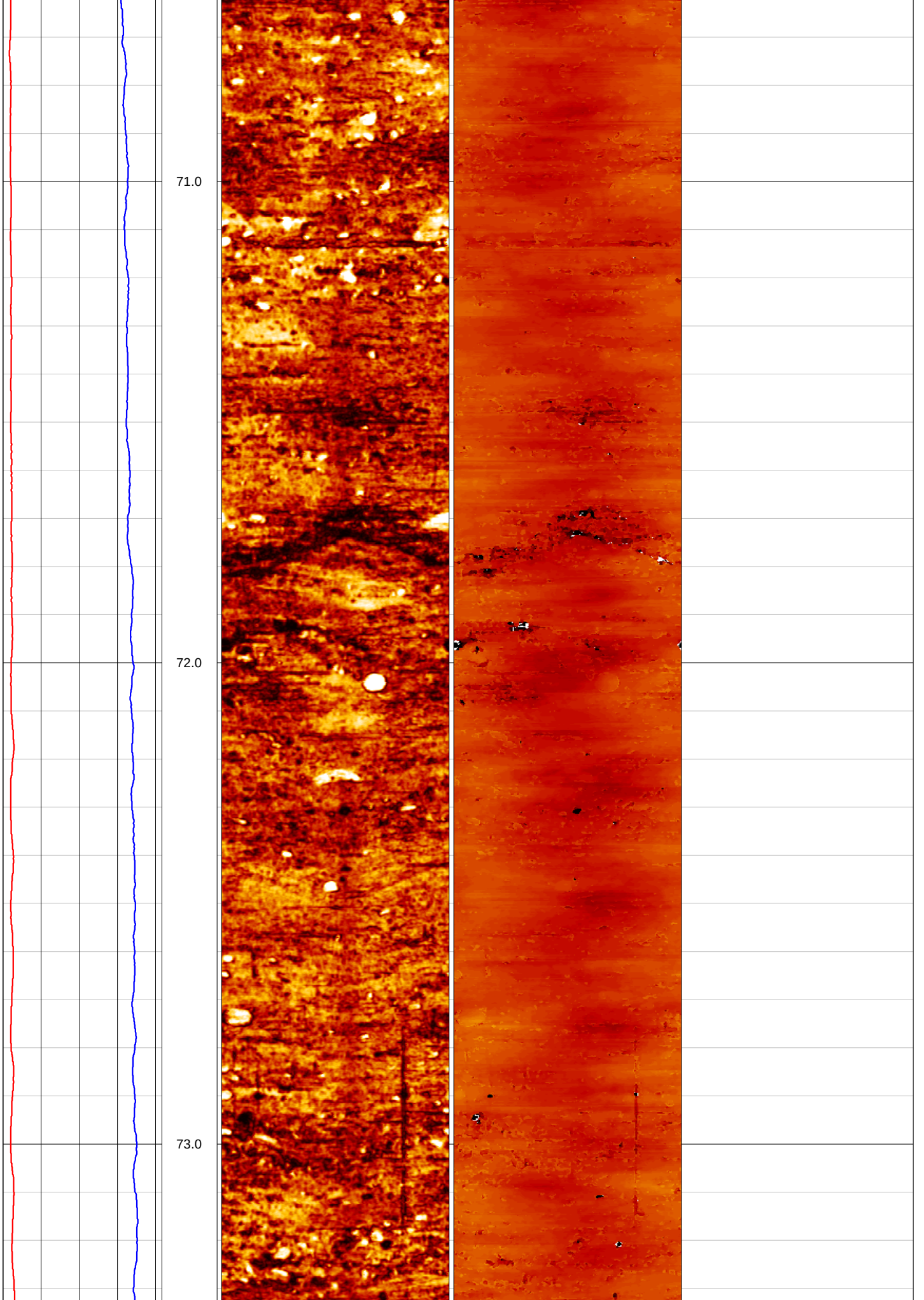
71.0
72.0
73.0


74.0
75.0
76.0

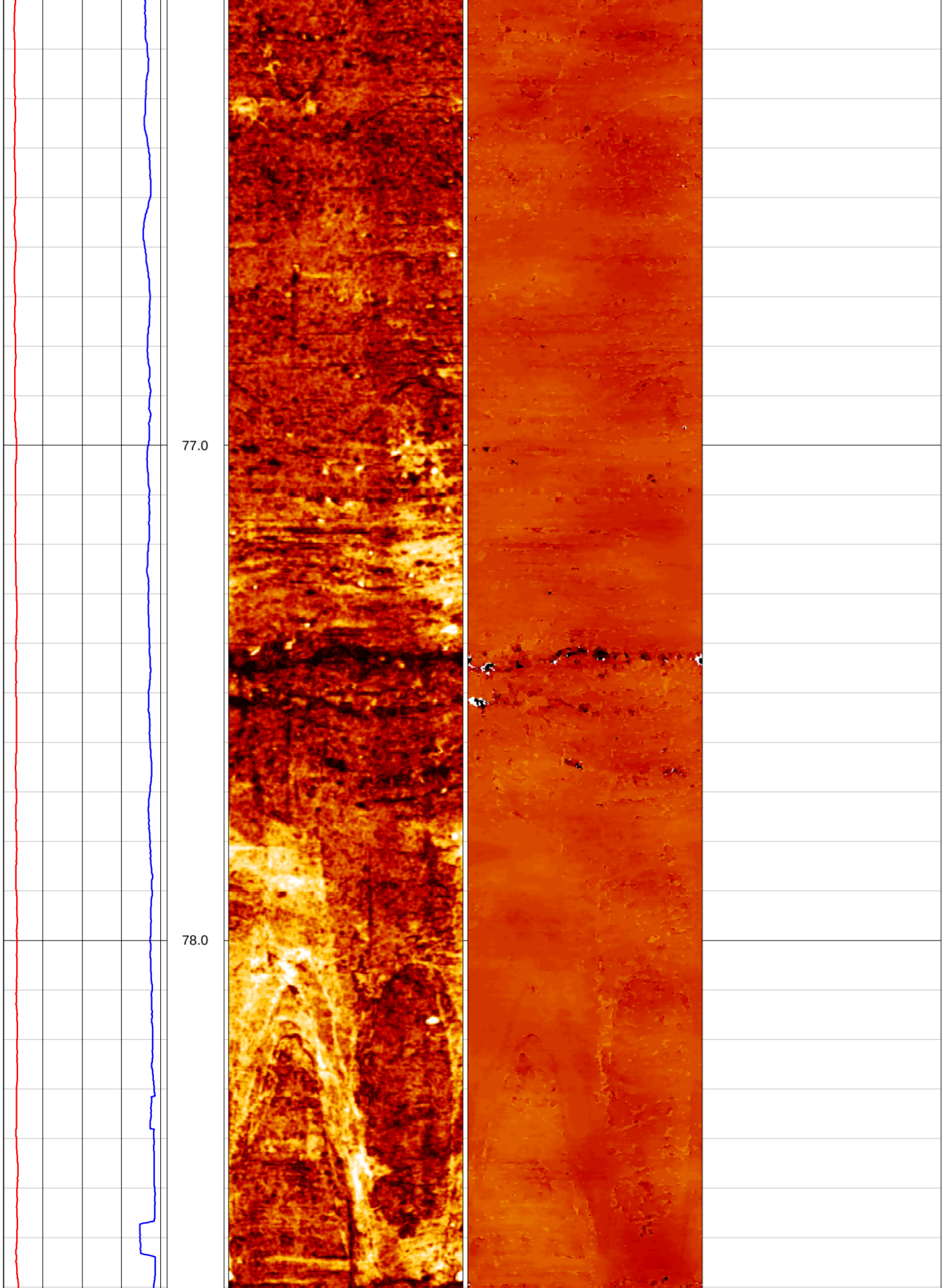
77.0
78.0

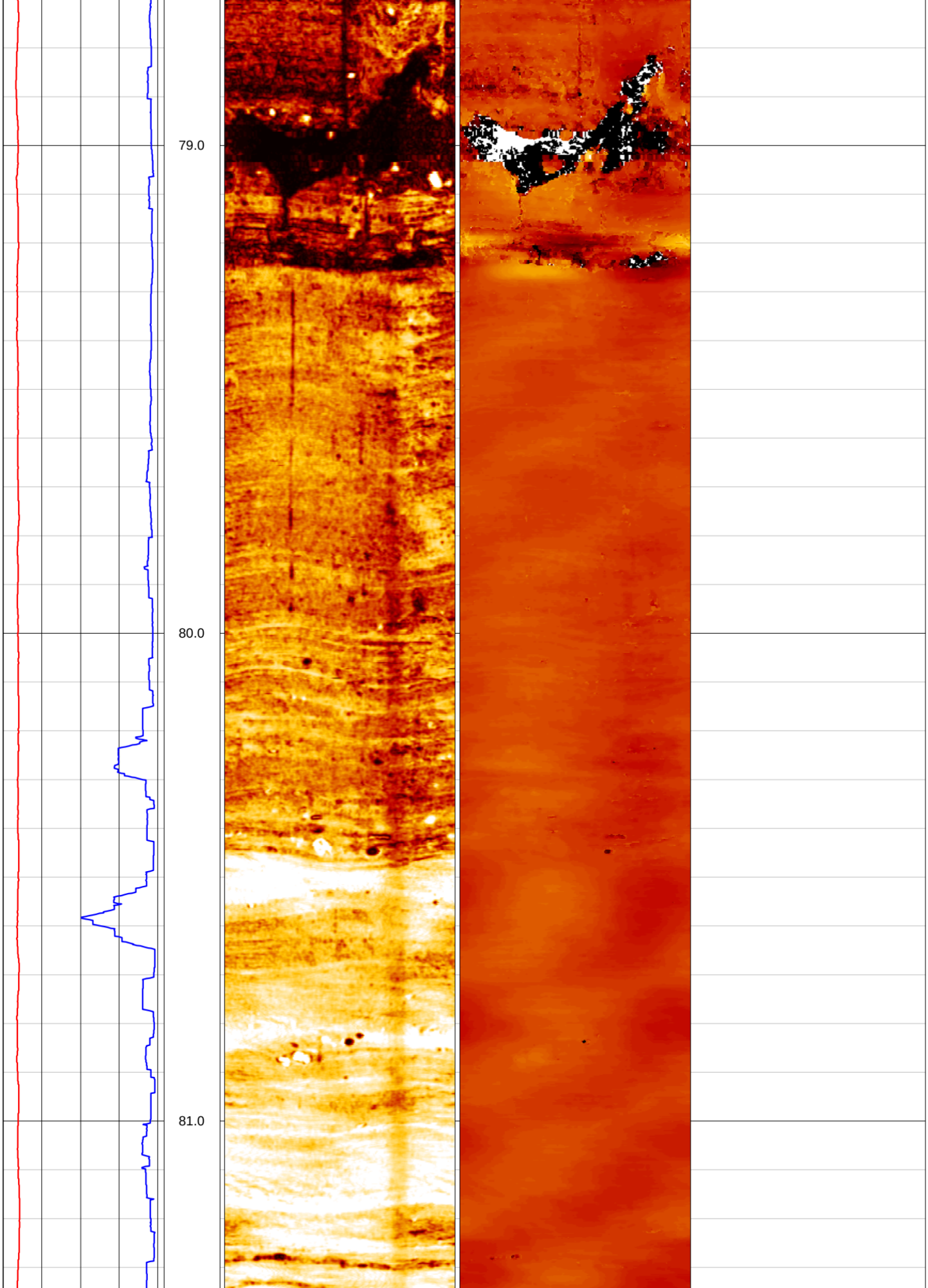
79.0
80.0
81.0

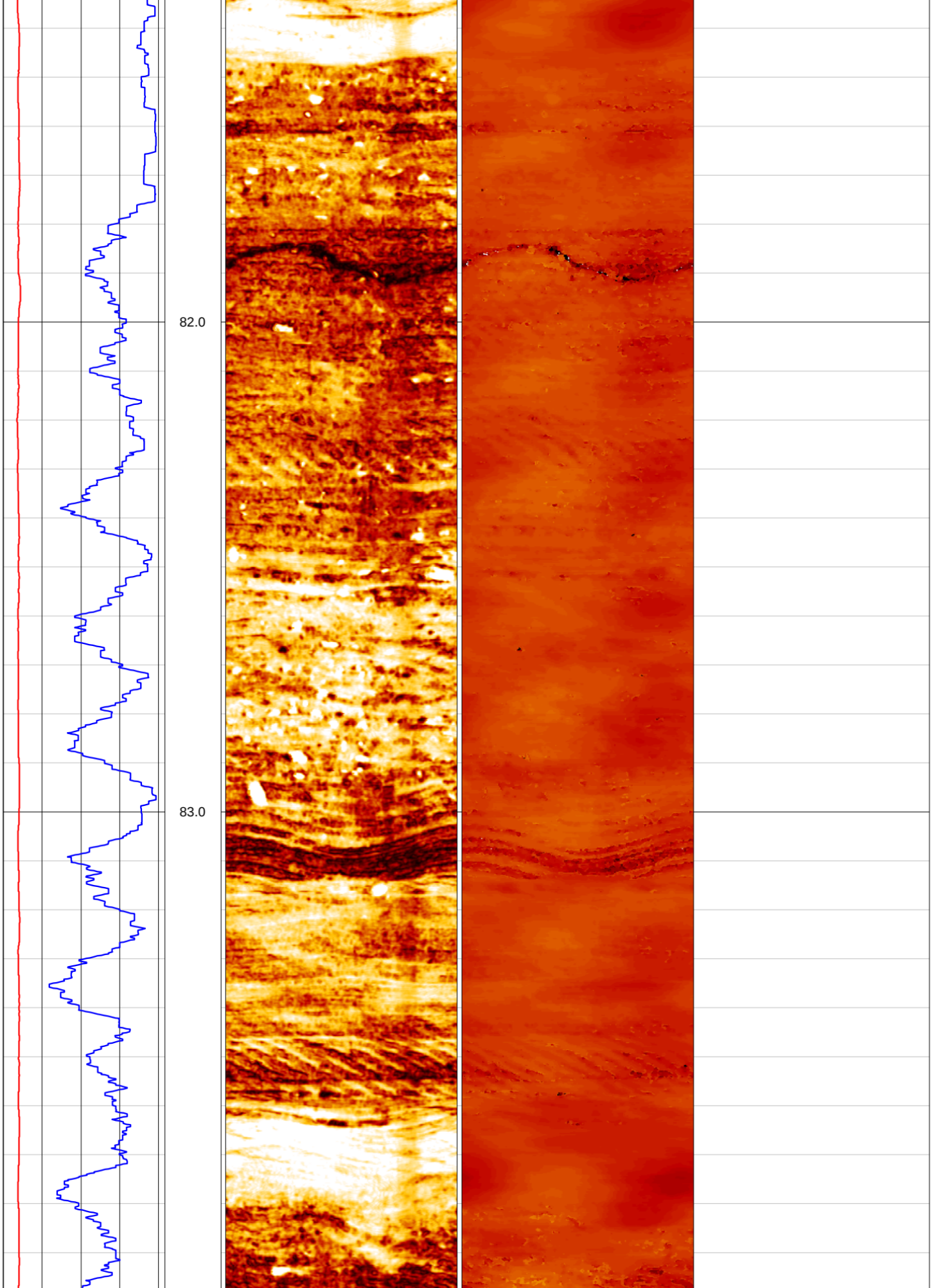
82.0
83.0

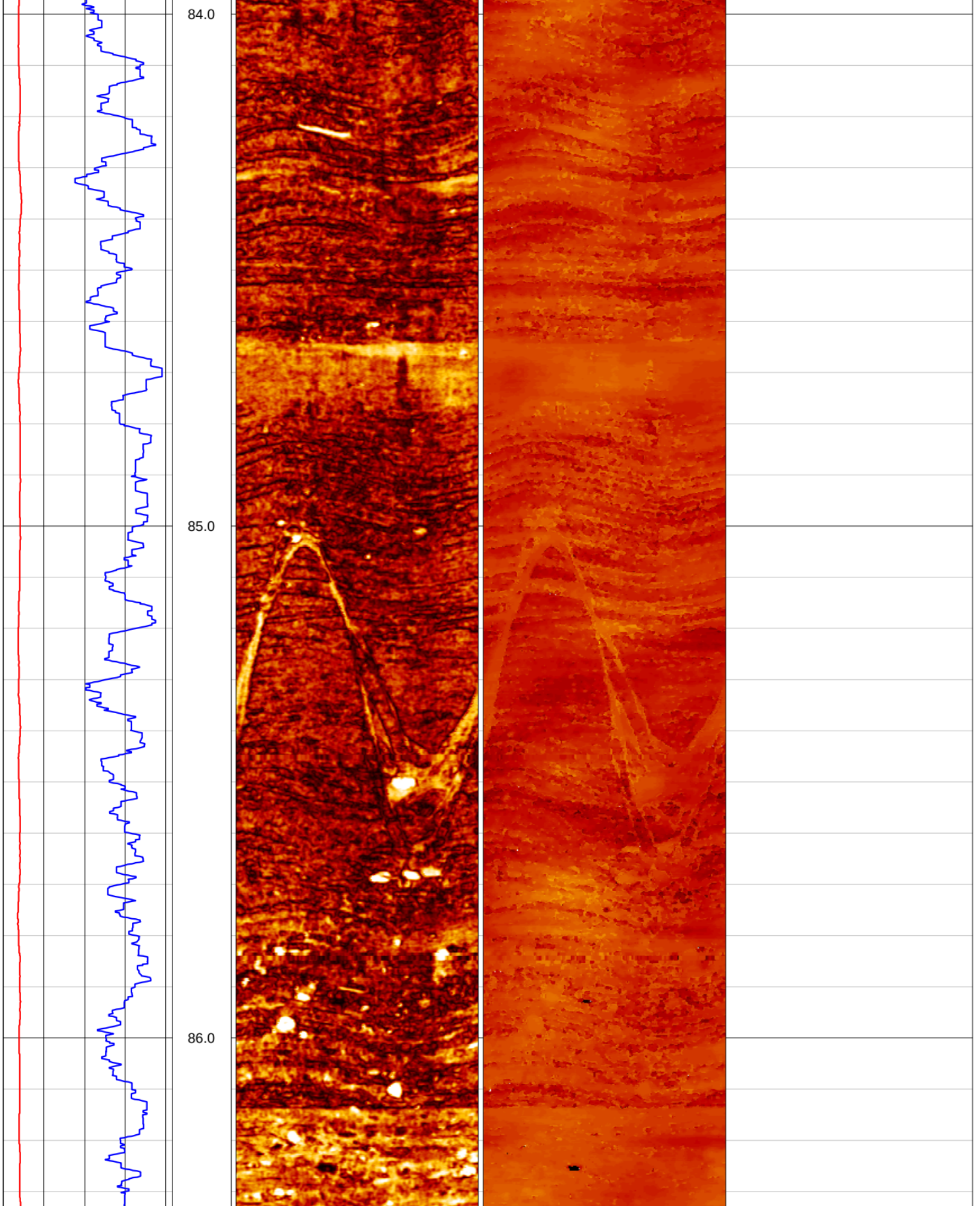
84.0
85.0
86.0

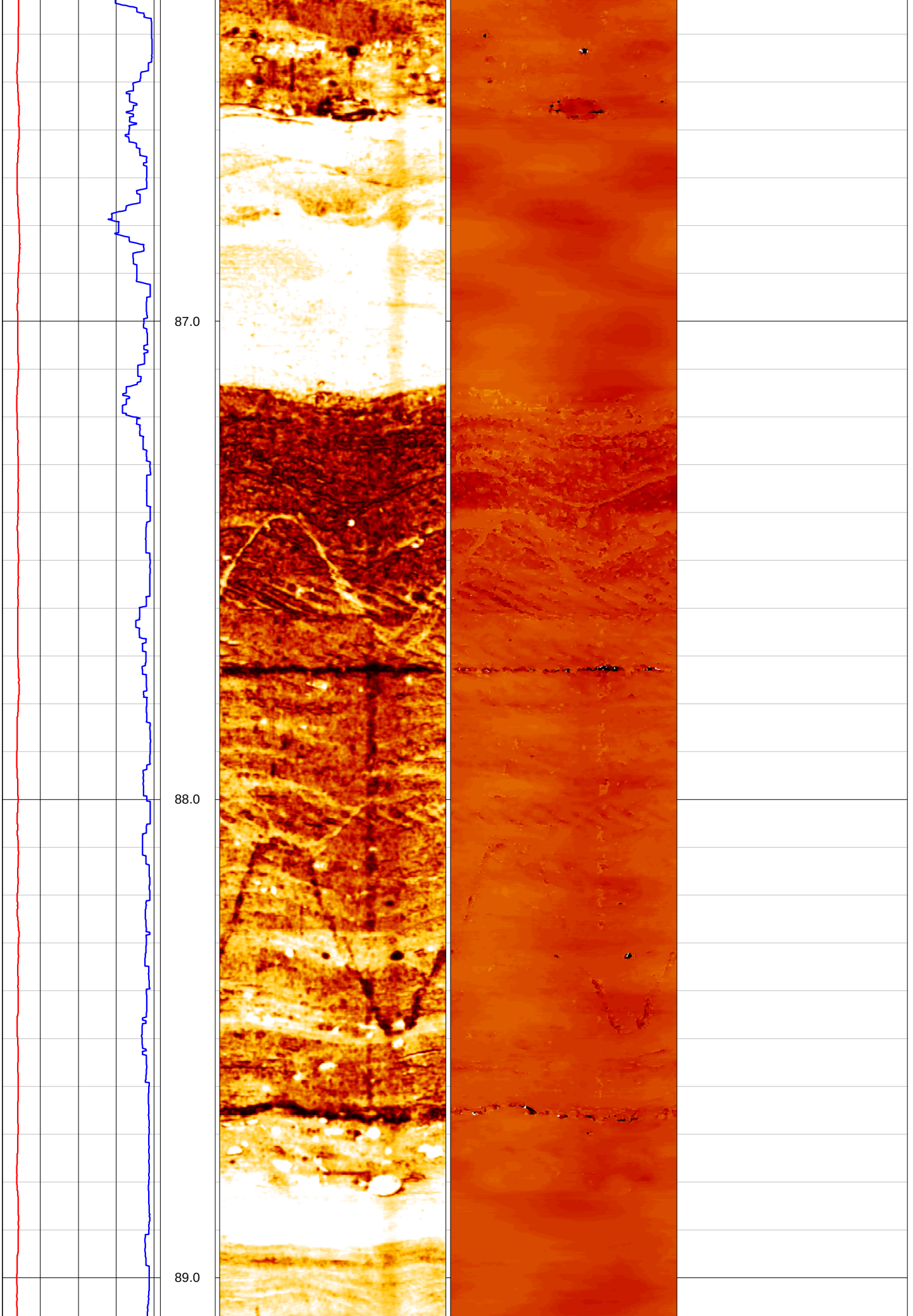
87.0
88.0
89.0


90.0
91.0

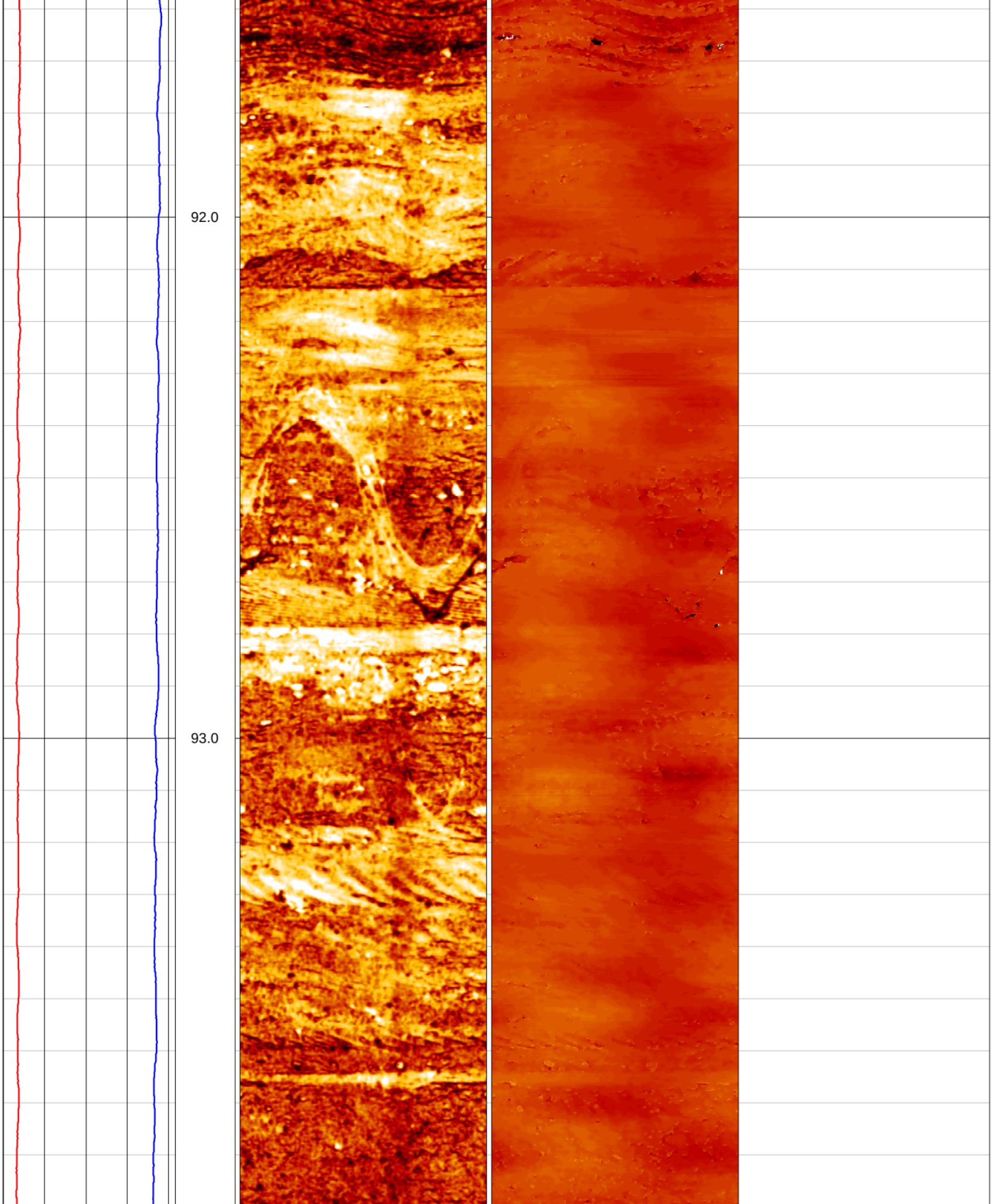
92.0
93.0

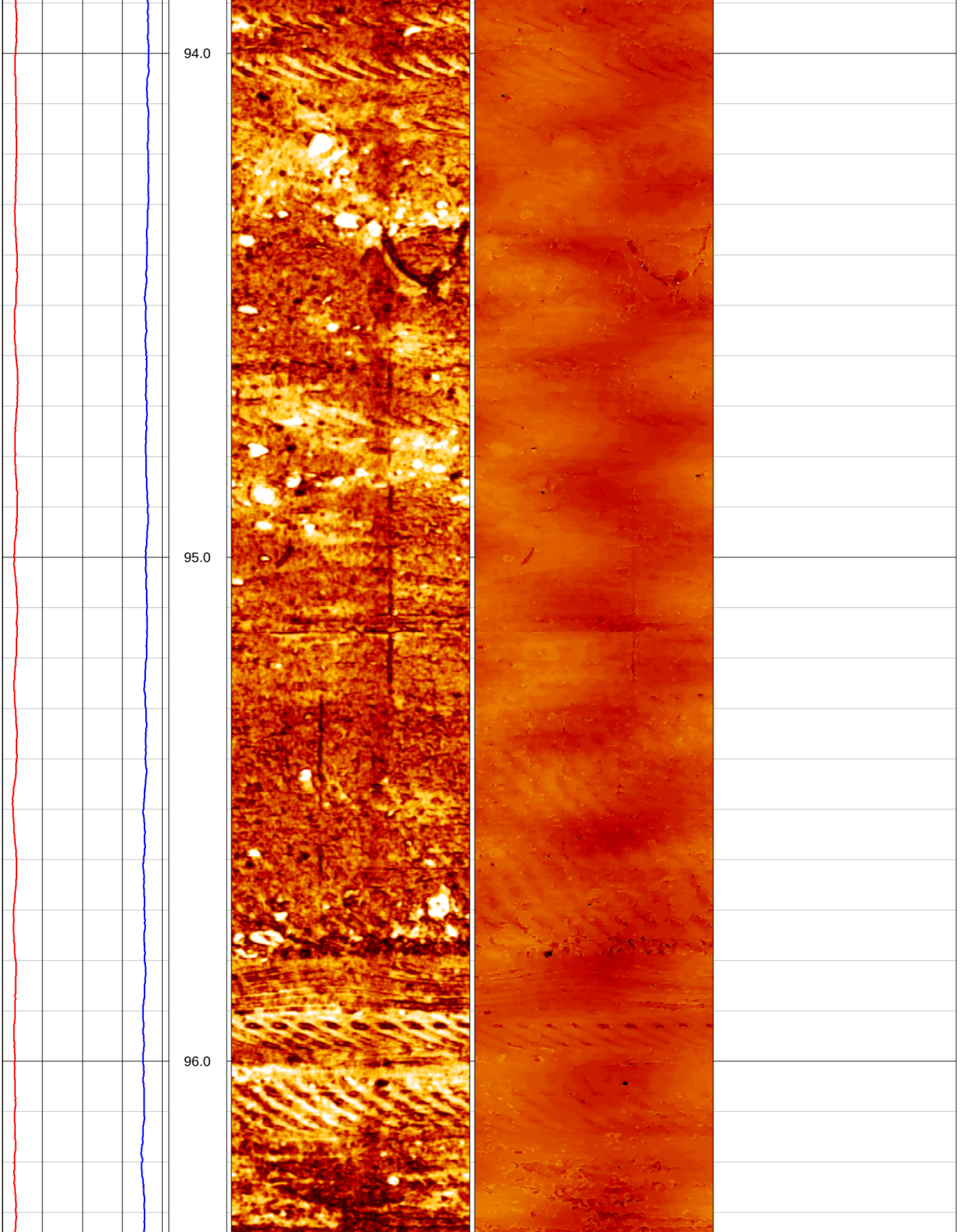
94.0
95.0
96.0

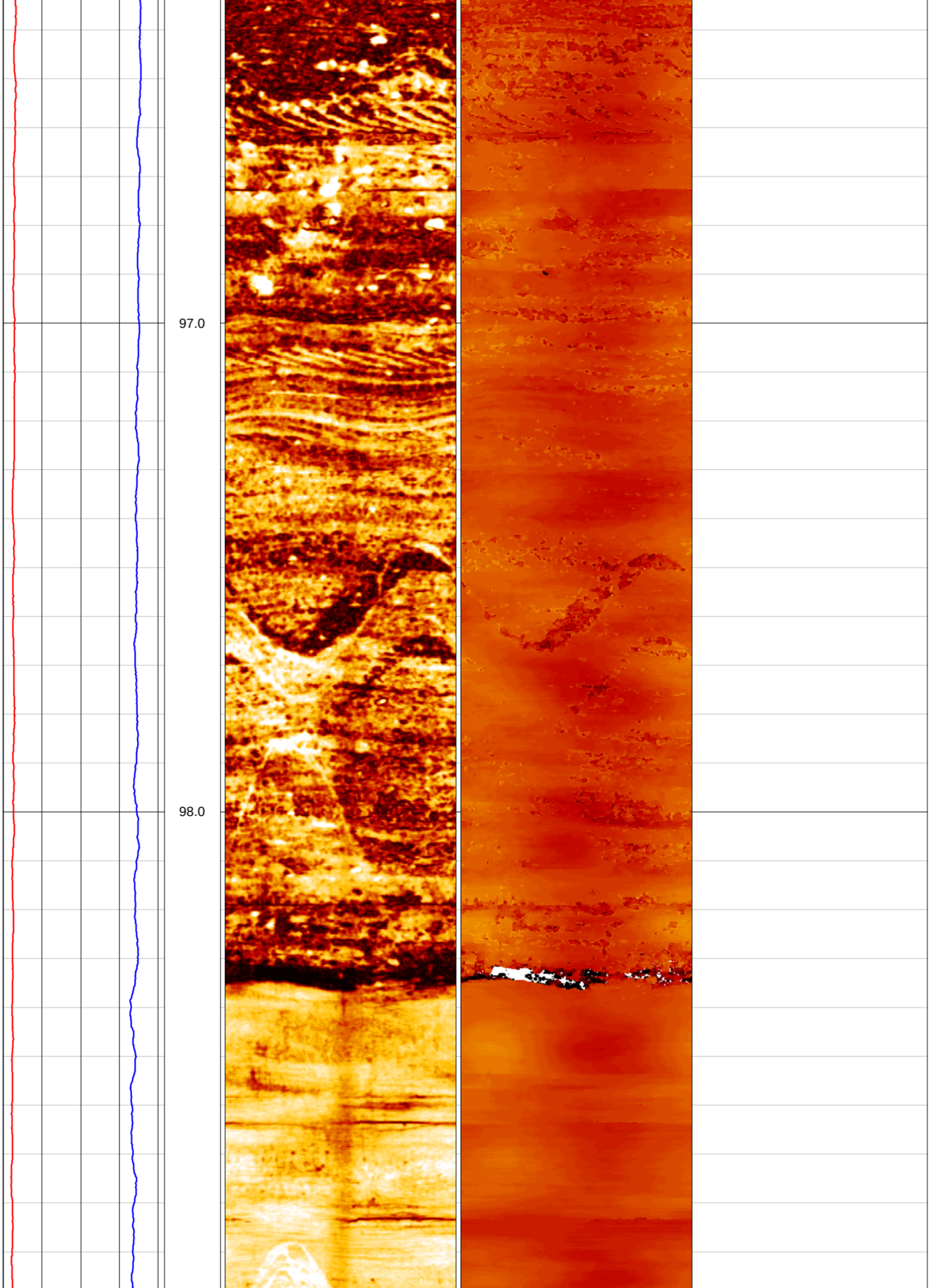
97.0
98.0

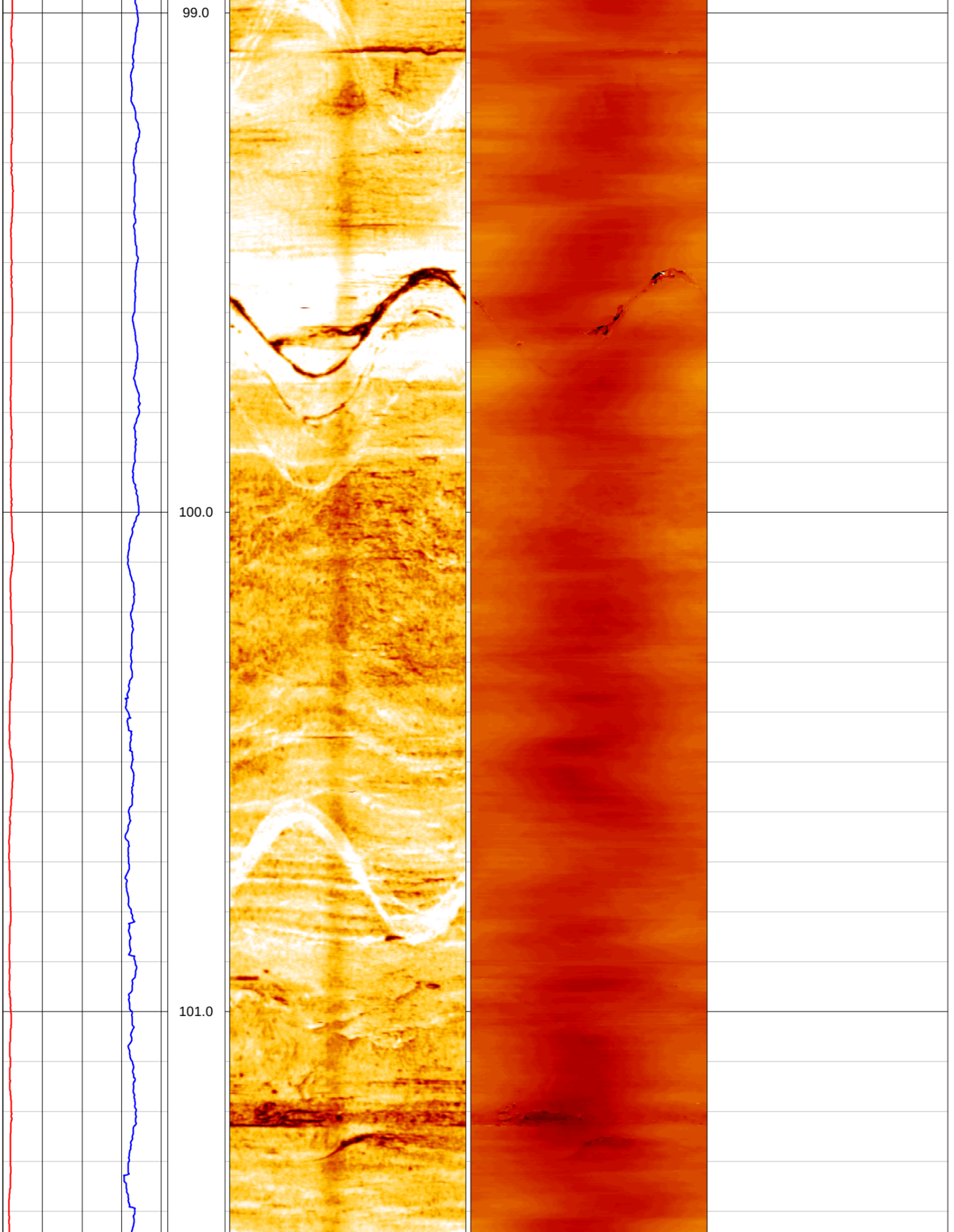
99.0
100.0
101.0

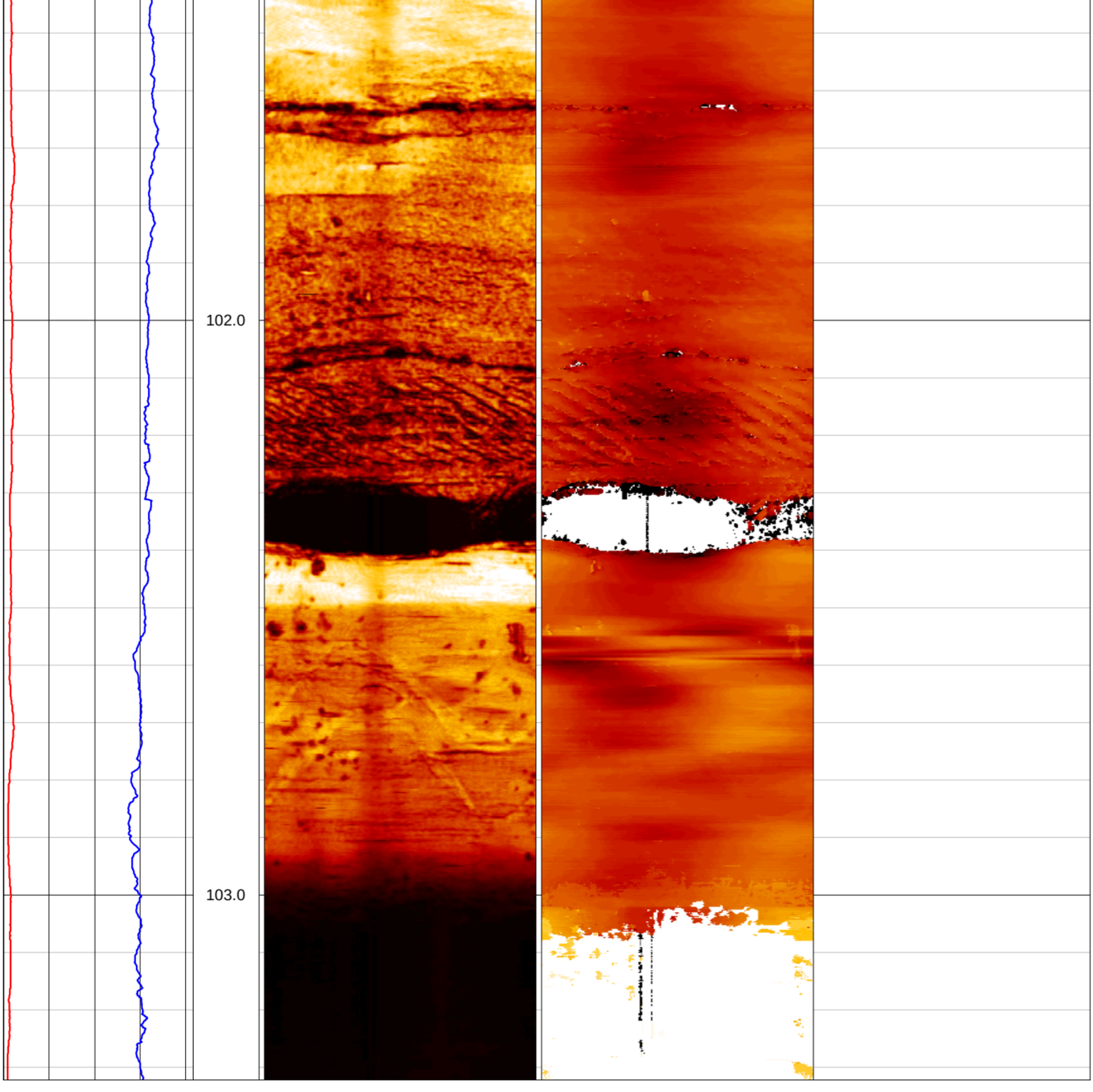
102.0
103.0